



# trase

## Itapua do oeste

COMMODITY YEAR COUNTRY BIOME STATE  
**Beef 2017 Brazil Amazonia Rondonia**

PASTURE AREA  
**71,034.4 ha**

The largest exporter of beef in Itapua Do Oeste was Jbs, which accounted for 42.1% of the total exports, and the main destination was Egypt.

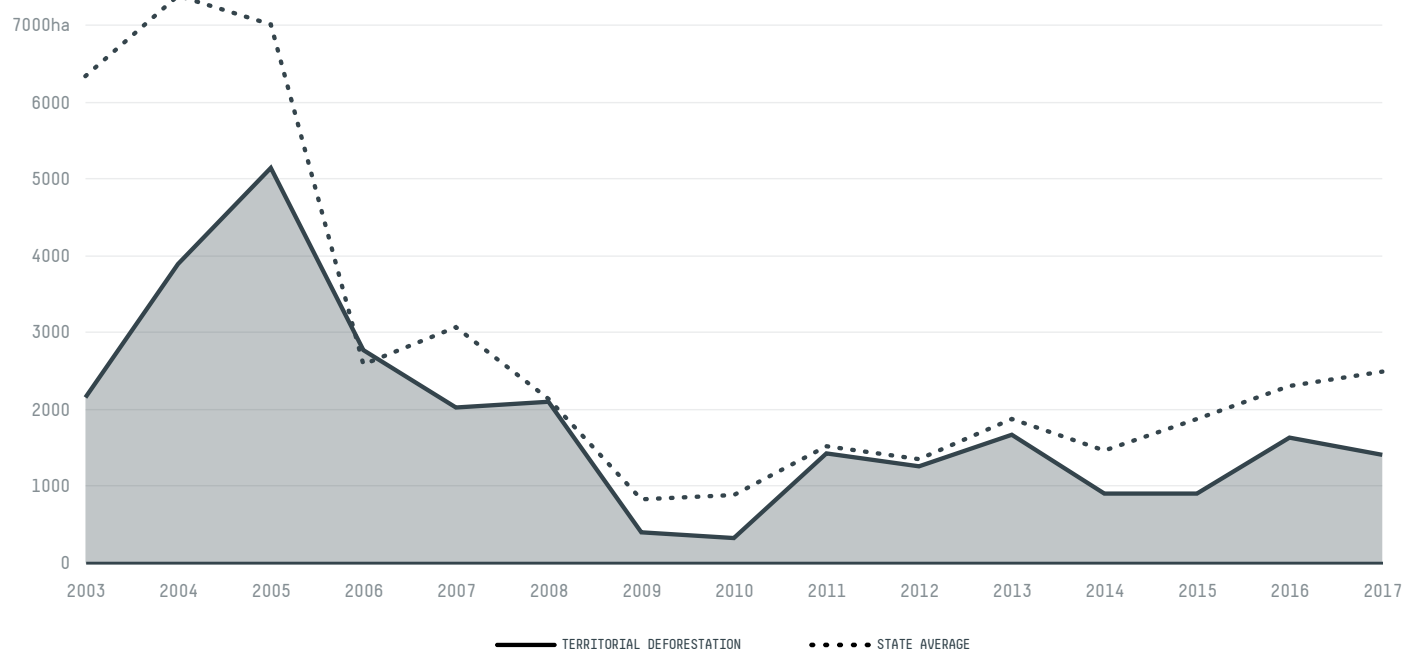
AGRICULTURAL INDICATORS	SCORE	STATE RANKING
Pasture area	71,034.4 ha	41
Cattle stocking rate	1.1 heads/ha	14


ENVIRONMENTAL INDICATORS	SCORE	STATE RANKING
Cattle deforestation per tonne	0.2 ha/t	6
Pasture deforestation	40.7 ha	28
CO2 emissions from cattle deforestation per tonne	98.8 t CO2/t	6
CO2 emissions from pasture deforestation	23,034.1 t CO2	21
Territorial deforestation	1,403 ha	17
Land based CO2 emissions	641,301 t CO2	17
Water scarcity	2 /7	2

SOCIO-ECONOMIC INDICATORS	SCORE	STATE RANKING
GDP per capita	- USD/capita	-
GDP from agriculture	- %	-
Human Development Index	0.614 /1	30
Smallholder dominance	48 %	-
Reported cases of forced labour	-	-
Reported cases of land conflicts	1	10
Population	9,661	38
TERRITORIAL GOVERNANCE	SCORE	STATE RANKING
Legal Reserve deficit	1,091.5 ha	39
Legal Reserve deficit as a % of private land	0.7 %	-
Protected vegetation in private land	106,132.7 ha	-
Unprotected vegetation in private land	12,586.1 ha	11
Number of environmental embargoes	24	9
ACTOR COMMITMENTS	SCORE	STATE RANKING
Cattle products traded under zero deforestation commitment	73.1 %	13

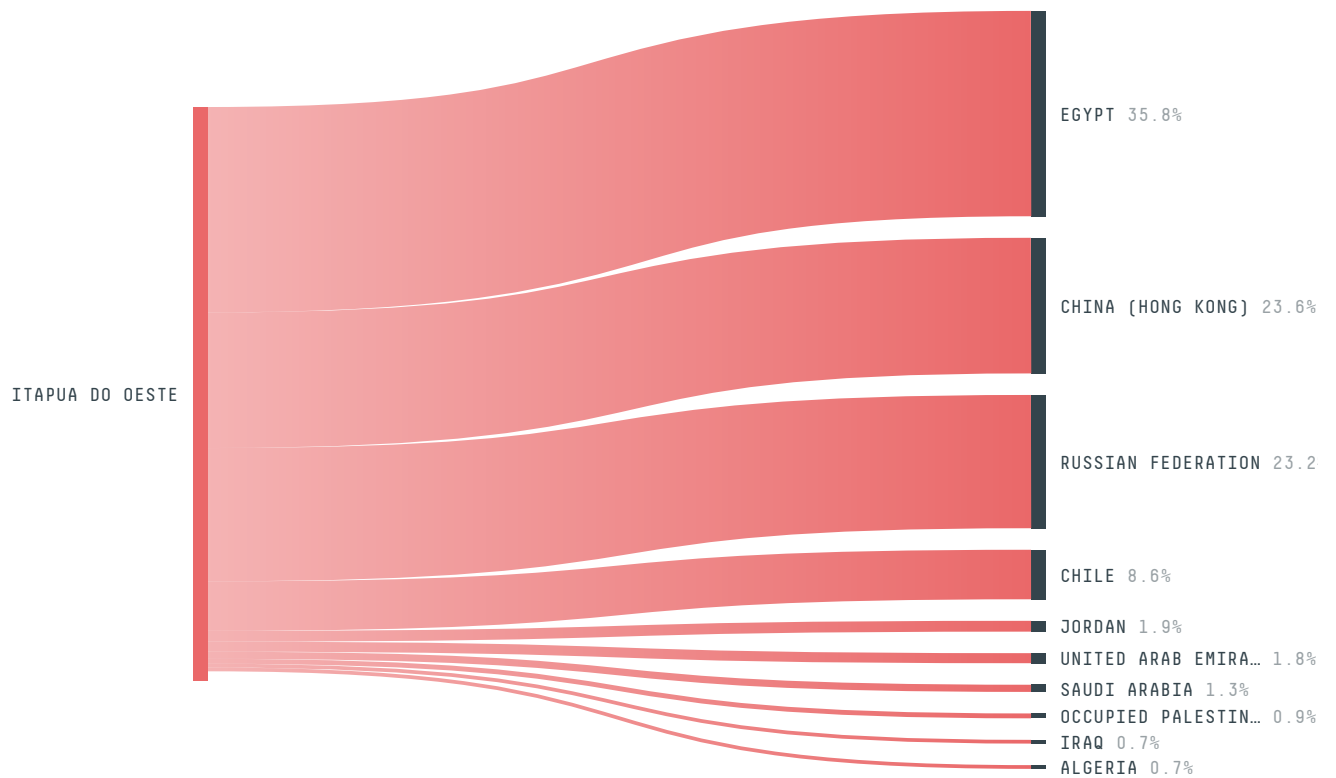
## DEFORESTATION TRAJECTORY OF ITAPUA DO OESTE



## TOP TRADERS OF BEEF IN ITAPUA DO OESTE IN 2017



## TOP IMPORTING COUNTRIES OF BEEF FROM ITAPUA DO OESTE IN 2017





**Deforestation alerts in Itapuã do Oeste, Rondônia, Brazil**

There were **0** GLAD alerts reported in the week of the **11th of May 2020**. This was **normal** compared to the same week in previous years.



Trase is a partnership between



In collaboration with



and many other organizations and individuals.

Donors



[Terms of Use](#) · [Privacy policy](#) · [Cookie policy](#) · [Contact us](#)