



trase

Cujubim

COMMODITY YEAR COUNTRY BIOME STATE
Beef 2017 Brazil Amazonia Rondonia

PASTURE AREA
160,305.1 ha

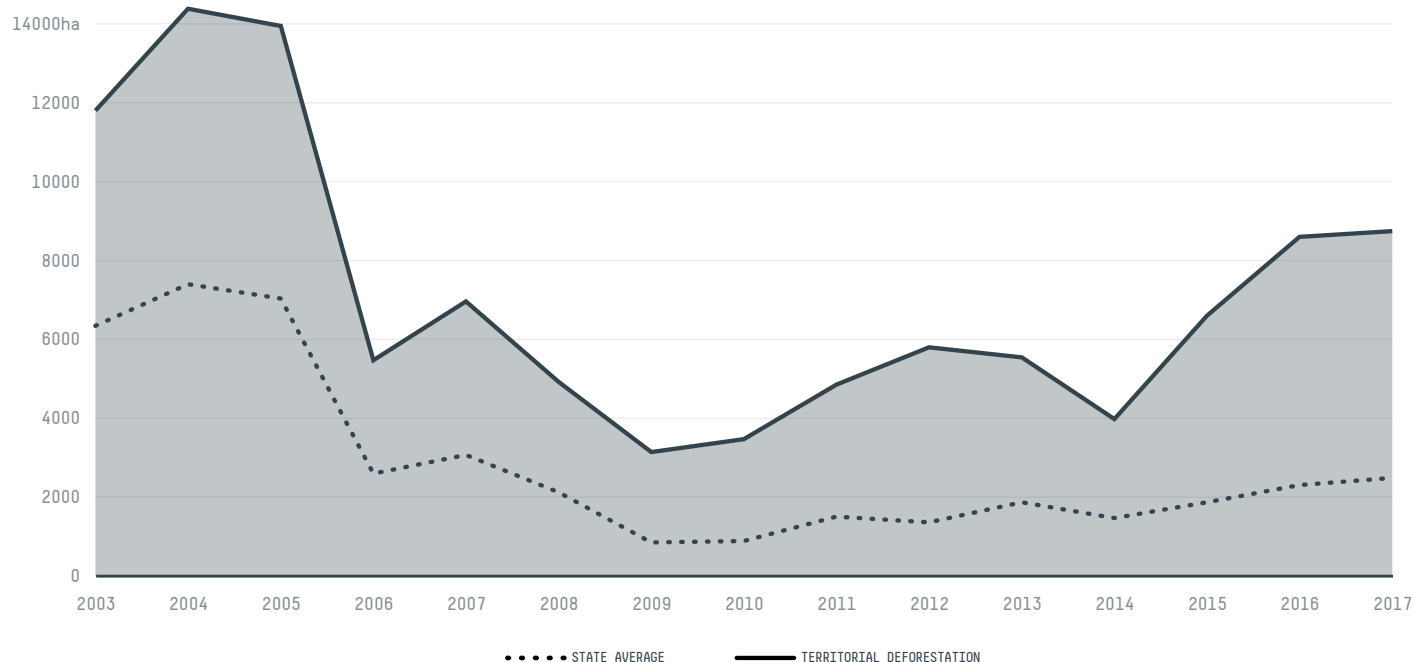
The largest exporter of beef in Cujubim was Jbs, which accounted for 41.6% of the total exports, and the main destination was China (Hong Kong).

AGRICULTURAL INDICATORS	SCORE	STATE RANKING
Pasture area	160,305.1 ha	16
Cattle stocking rate	1.3 heads/ha	12

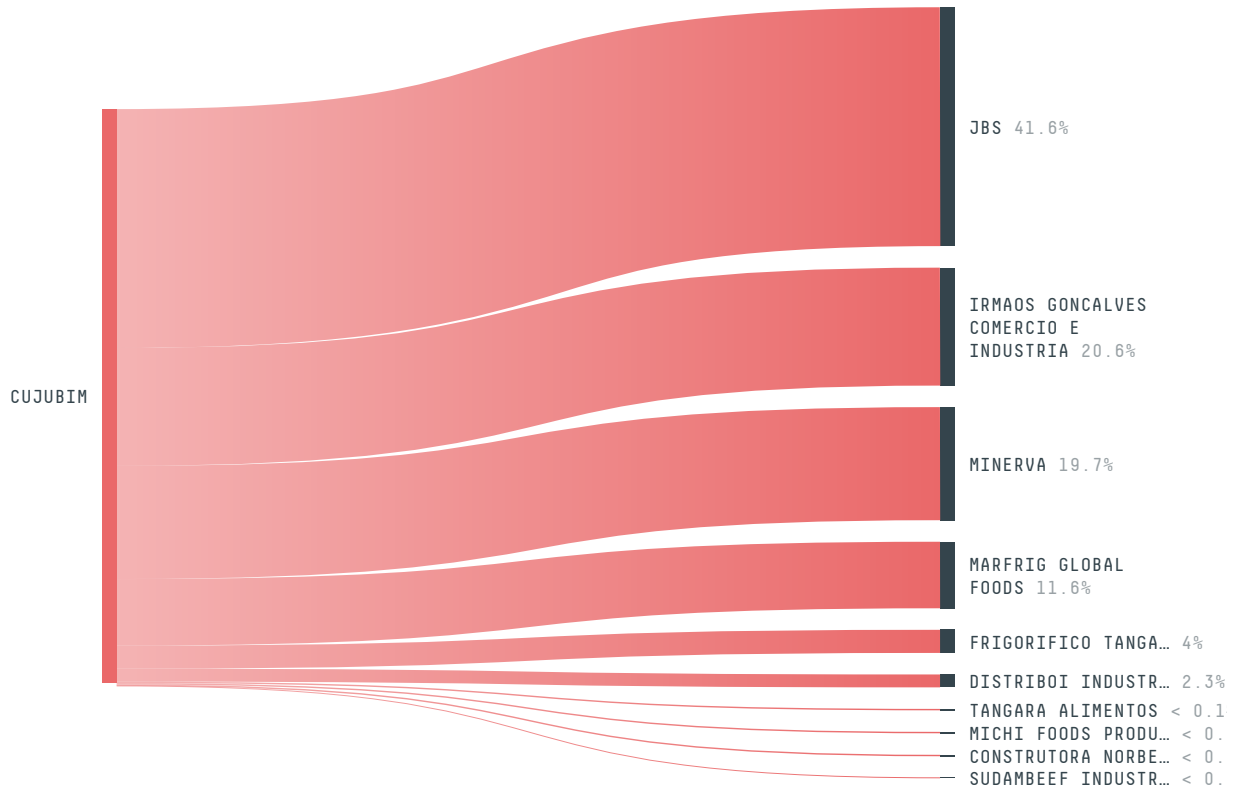
ENVIRONMENTAL INDICATORS	SCORE	STATE RANKING
Cattle deforestation per tonne	0.5 ha/t	1
Pasture deforestation	461.7 ha	4
CO2 emissions from cattle deforestation per tonne	332.4 t CO2/t	1
CO2 emissions from pasture deforestation	300,607.2 t CO2	3
Territorial deforestation	8,705 ha	5
Land based CO2 emissions	4,581,938 t CO2	5
Water scarcity	2 /7	2

SOCIO-ECONOMIC INDICATORS	SCORE	STATE RANKING
GDP per capita	- USD/capita	-
GDP from agriculture	- %	-
Human Development Index	0.612 /1	32
Smallholder dominance	53 %	-
Reported cases of forced labour	-	-
Reported cases of land conflicts	11	1
Population	19,410	21
TERRITORIAL GOVERNANCE	SCORE	STATE RANKING
Legal Reserve deficit	7,428.4 ha	11
Legal Reserve deficit as a % of private land	2.8 %	-
Protected vegetation in private land	158,089.2 ha	-
Unprotected vegetation in private land	7,072.6 ha	13
Number of environmental embargoes	69	4
ACTOR COMMITMENTS	SCORE	STATE RANKING
Cattle products traded under zero deforestation commitment	77 %	5

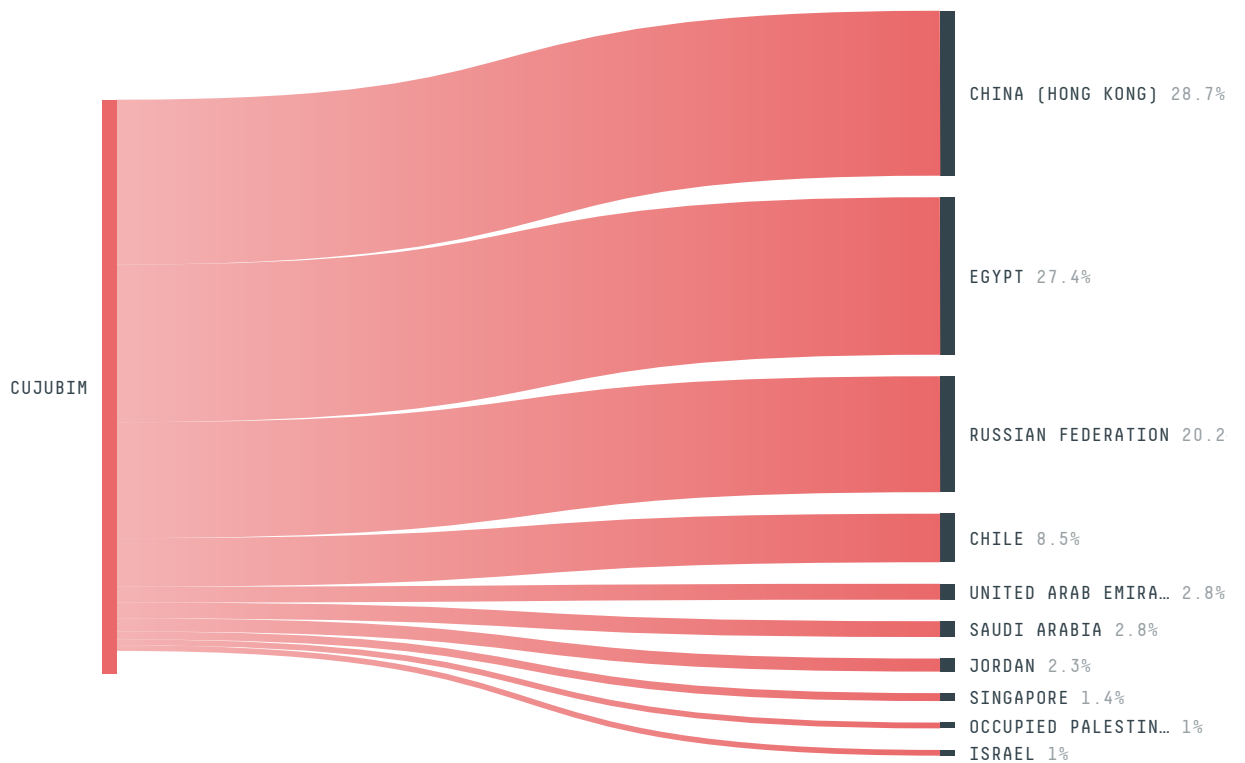
DEFORESTATION TRAJECTORY OF CUJUBIM



TOP TRADERS OF BEEF IN CUJUBIM IN 2017



TOP IMPORTING COUNTRIES OF BEEF FROM CUJUBIM IN 2017





Deforestation alerts in Cujubim, Rondônia, Brazil

There were **0** GLAD alerts reported in the week of the **18th of May 2020**. This was **normal** compared to the same week in previous years.



Trase is a partnership between



In collaboration with



and many other organizations and individuals.

Donors



[Terms of Use](#) · [Privacy policy](#) · [Cookie policy](#) · [Contact us](#)