



trase

Papagaios

COMMODITY YEAR COUNTRY BIOME
Beef 2017 Brazil Cerrado

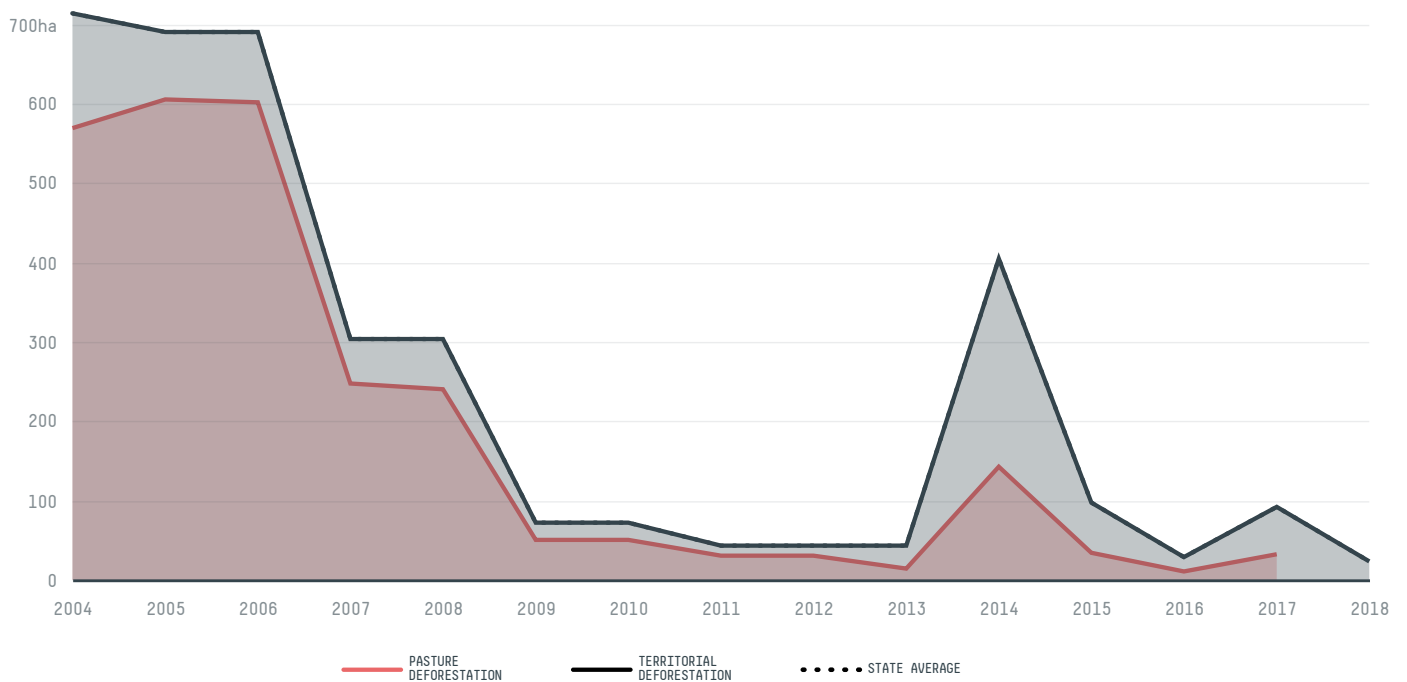
PASTURE AREA
31,985.2 ha

The largest exporter of beef in Papagaios was Plena Alimentos, which accounted for 84.8% of the total exports, and the main destination was China (Hong Kong).

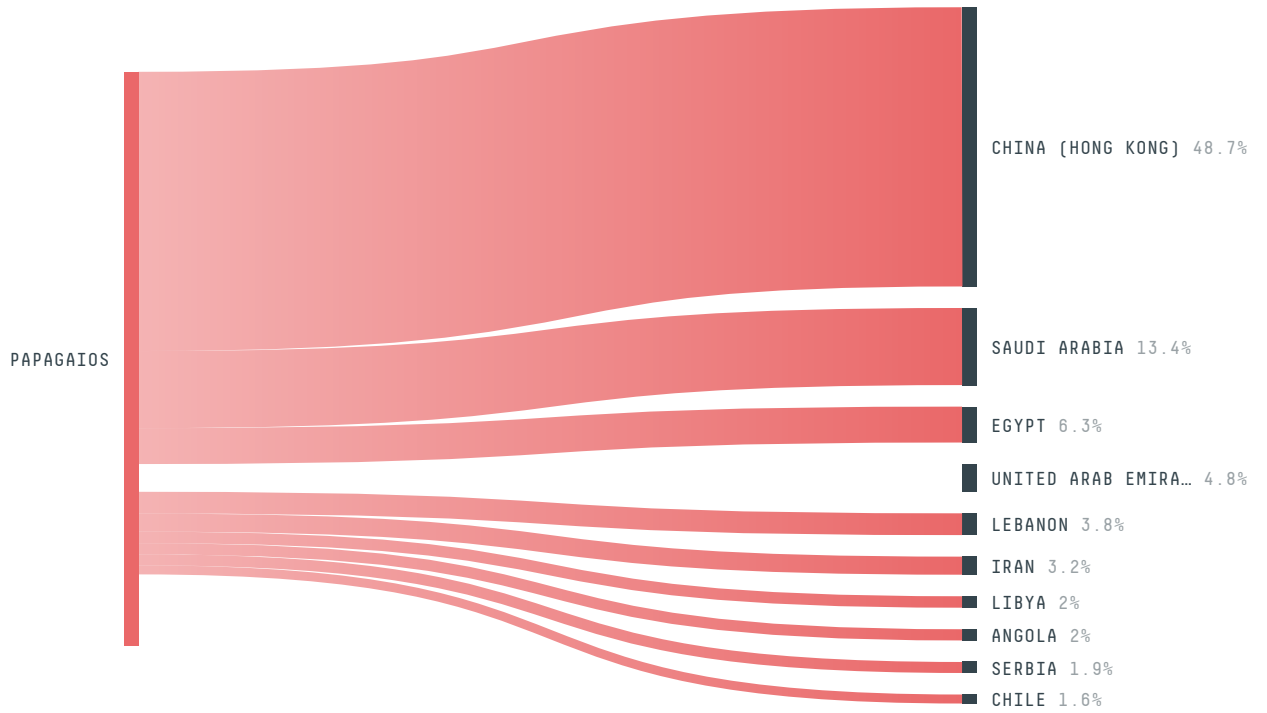
AGRICULTURAL INDICATORS	SCORE
Pasture area	31,985.2 ha
ENVIRONMENTAL INDICATORS	SCORE
Pasture deforestation	32.8 ha
Territorial deforestation	93 ha
CO2 emissions from pasture deforestation	12,824 t CO2
Land-based CO2 emissions	36,395.8 t CO2
Water scarcity	3 / 7

SOCIO-ECONOMIC INDICATORS	SCORE
GDP per capita	- USD/capita
GDP from agriculture	- %
Human Development Index	0.666 /1
Smallholder dominance	14 %
Reported cases of forced labour	-
Reported cases of land conflicts	-
Population	15,007
TERRITORIAL GOVERNANCE	SCORE
Legal Reserve deficit	919.2 ha
Legal Reserve deficit as a % of private land	2.6 %
Protected vegetation in private land	5,012.7 ha
Unprotected vegetation in private land	2,429.4 ha
Number of environmental embargoes	0
ACTOR COMMITMENTS	SCORE


DEFORESTATION TRAJECTORY OF PAPAGAIOS



TOP TRADERS OF BEEF IN PAPAGAIOS IN 2017




TOP IMPORTING COUNTRIES OF BEEF FROM PAPAGAIOS IN 2017




Trase is a partnership between

 Stockholm Environment Institute

 Global Canopy Programme

In collaboration with

 vizzuality

 The European Forest Institute

and many other organizations and individuals.

Donors

 The Global Environment Facility

 WWF

 Europe

 Gordon and Betty Moore Foundation

 The Nature Conservancy

 Department for International Development

 Formas

 Norway's International Climate and Forest Initiative (NICFI)

[Terms of Use](#) · [Privacy policy](#) · [Cookie policy](#) · [Contact us](#)