



trase

Jaboticatubas

COMMODITY YEAR COUNTRY BIOME
Beef 2017 Brazil Cerrado

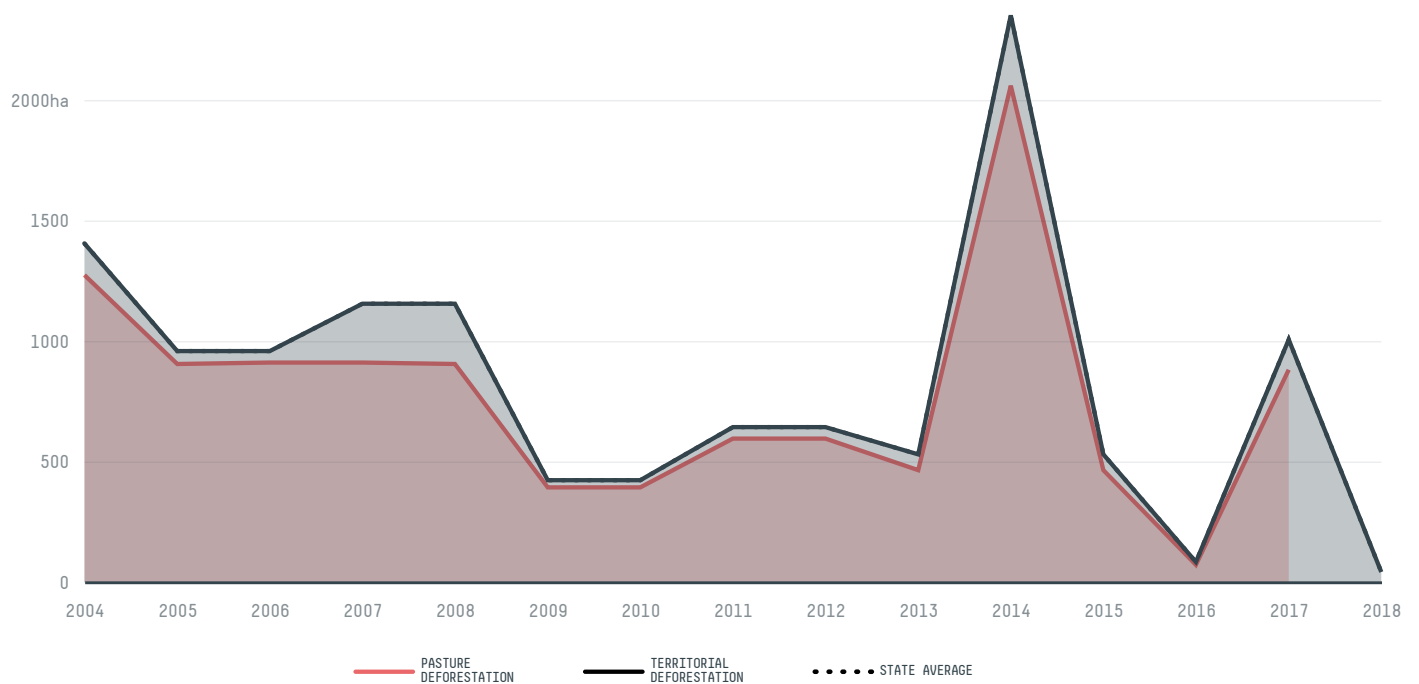
PASTURE AREA
40,347 ha

The largest exporter of beef in Jaboticatubas was Plena Alimentos, which accounted for 97.8% of the total exports, and the main destination was China (Hong Kong).

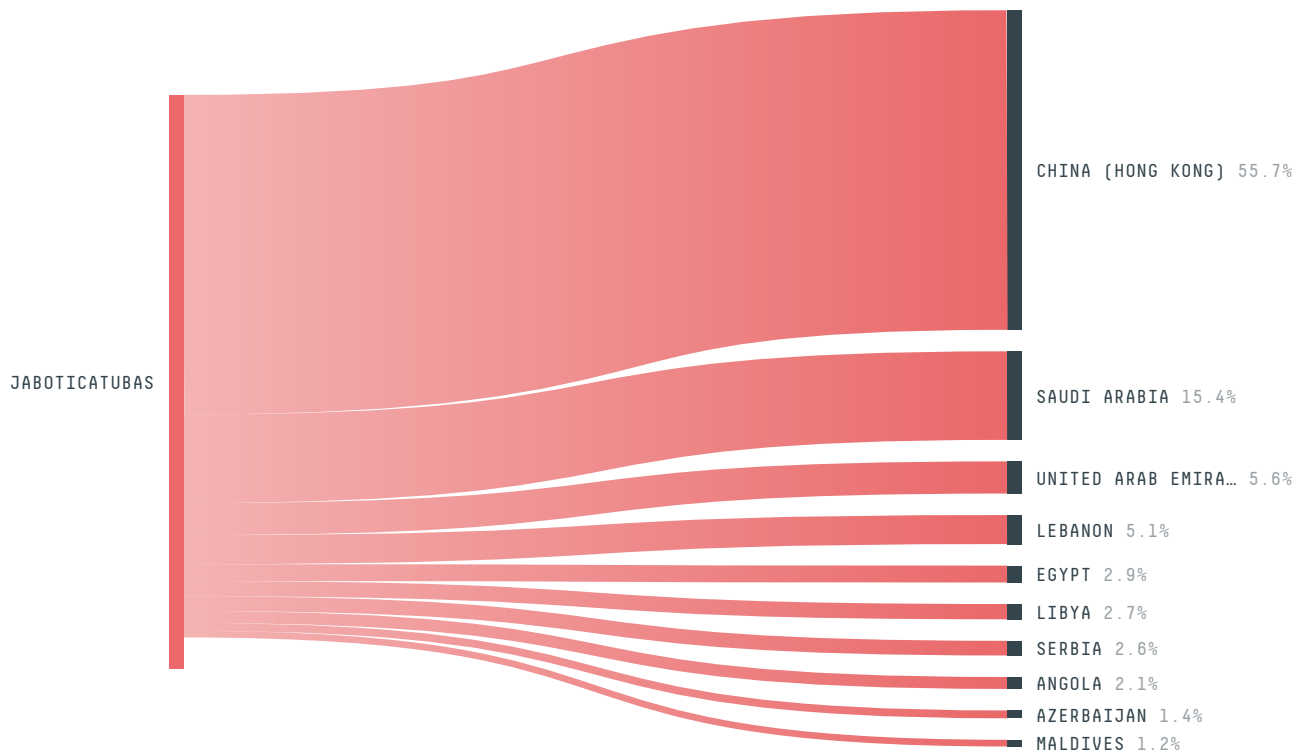
AGRICULTURAL INDICATORS	SCORE
Pasture area	40,347 ha
ENVIRONMENTAL INDICATORS	SCORE
Pasture deforestation	878.7 ha
Territorial deforestation	1,004 ha
CO2 emissions from pasture deforestation	72,682.5 t CO2
Land-based CO2 emissions	82,508.6 t CO2
Water scarcity	2 / 7

SOCIO-ECONOMIC INDICATORS	SCORE
GDP per capita	- USD/capita
GDP from agriculture	- %
Human Development Index	0.681 /1
Smallholder dominance	41 %
Reported cases of forced labour	-
Reported cases of land conflicts	-
Population	18,508
TERRITORIAL GOVERNANCE	SCORE
Legal Reserve deficit	24.7 ha
Legal Reserve deficit as a % of private land	0.1 %
Protected vegetation in private land	7,845.4 ha
Unprotected vegetation in private land	11,654.4 ha
Number of environmental embargoes	2
ACTOR COMMITMENTS	SCORE

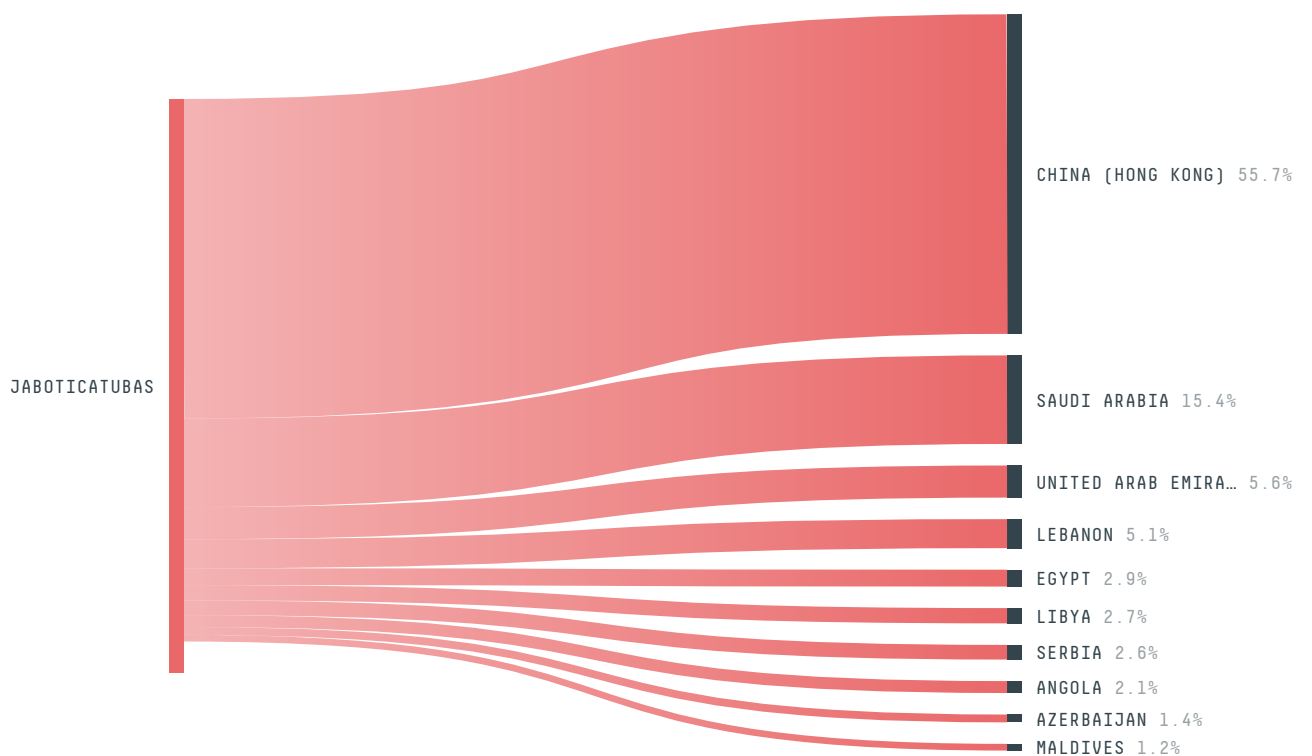
DEFORESTATION TRAJECTORY OF JABOTICATUBAS



TOP TRADERS OF BEEF IN JABOTICATUBAS IN 2017



TOP IMPORTING COUNTRIES OF BEEF FROM JABOTICATUBAS IN 2017




Trase is a partnership between

 Stockholm Environment Institute

 Global Canopy Programme

In collaboration with

 vizzuality

 The European Forest Institute

and many other organizations and individuals.

Donors

 The Global Environment Facility

 WWF

 Europe

 Gordon and Betty Moore Foundation

 The Nature Conservancy

 Department for International Development

 Formas

 Norway's International Climate and Forest Initiative (NICFI)

[Terms of Use](#) · [Privacy policy](#) · [Cookie policy](#) · [Contact us](#)