



trase

Inhauma

COMMODITY YEAR COUNTRY BIOME
Beef 2017 Brazil Cerrado

PASTURE AREA
15,742.2 ha

The largest exporter of beef in Inhauma was Plena Alimentos, which accounted for 75.1% of the total exports, and the main destination was China (Hong Kong).

AGRICULTURAL INDICATORS	SCORE
Pasture area	15,742.2 ha
ENVIRONMENTAL INDICATORS	SCORE
Pasture deforestation	14 ha
Territorial deforestation	16 ha
CO2 emissions from pasture deforestation	5,499.1 t CO2
Land-based CO2 emissions	6,112.7 t CO2
Water scarcity	2 / 7

SOCIO-ECONOMIC INDICATORS

SCORE

GDP per capita	- USD/capita
GDP from agriculture	- %
Human Development Index	0.702 /1
Smallholder dominance	17 %
Reported cases of forced labour	-
Reported cases of land conflicts	-
Population	6,068

TERRITORIAL GOVERNANCE

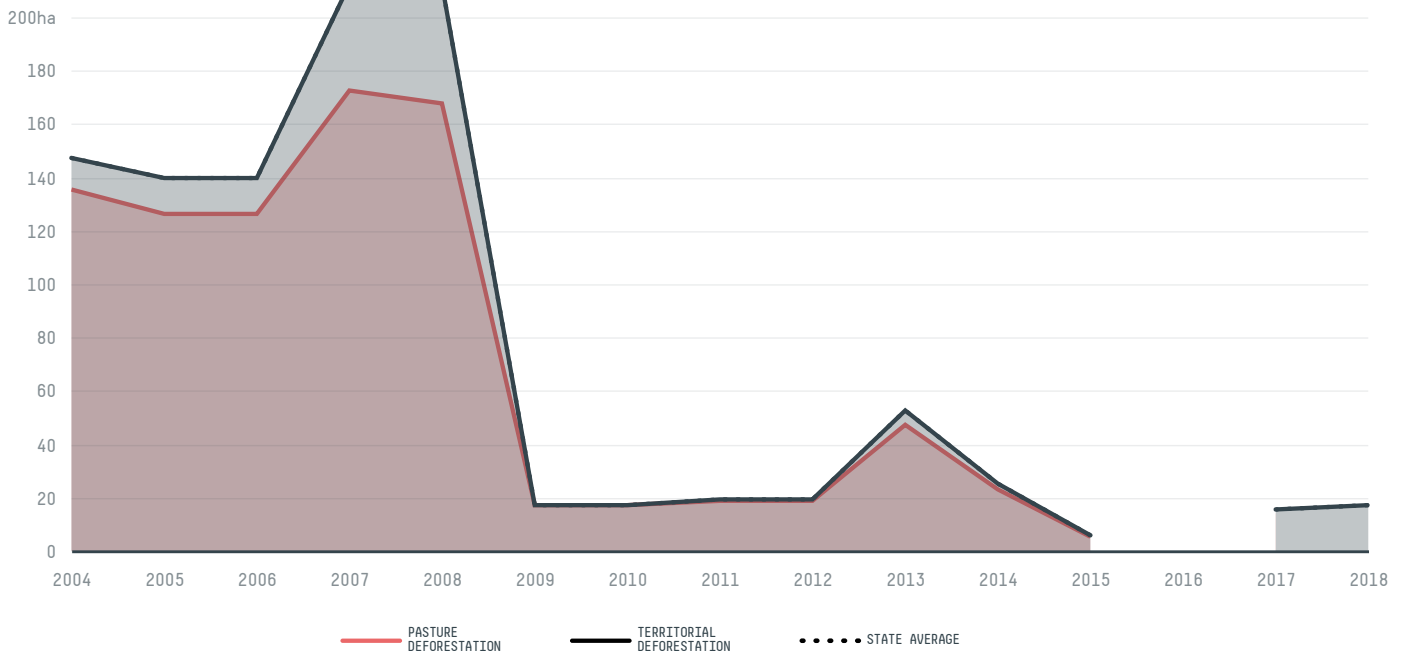
SCORE

Legal Reserve deficit	340.6 ha
Legal Reserve deficit as a % of private land	2.4 %
Protected vegetation in private land	1,872.6 ha
Unprotected vegetation in private land	1,110.4 ha
Number of environmental embargoes	1

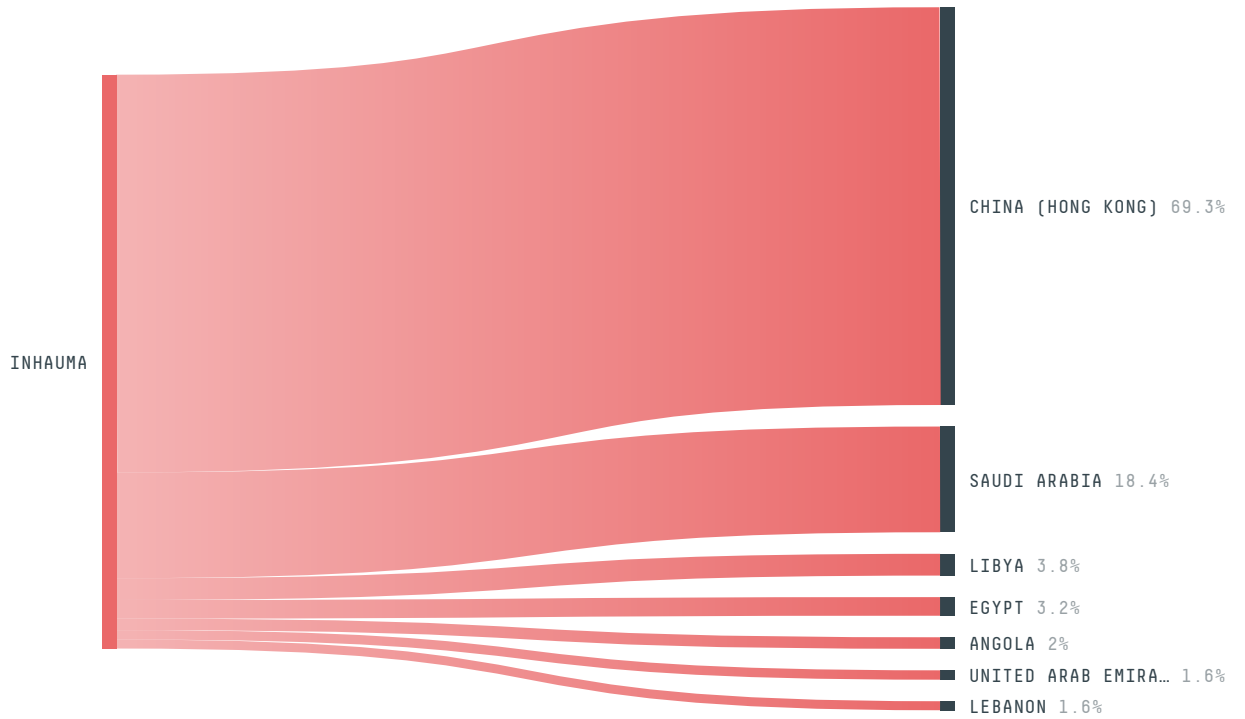
ACTOR COMMITMENTS

SCORE

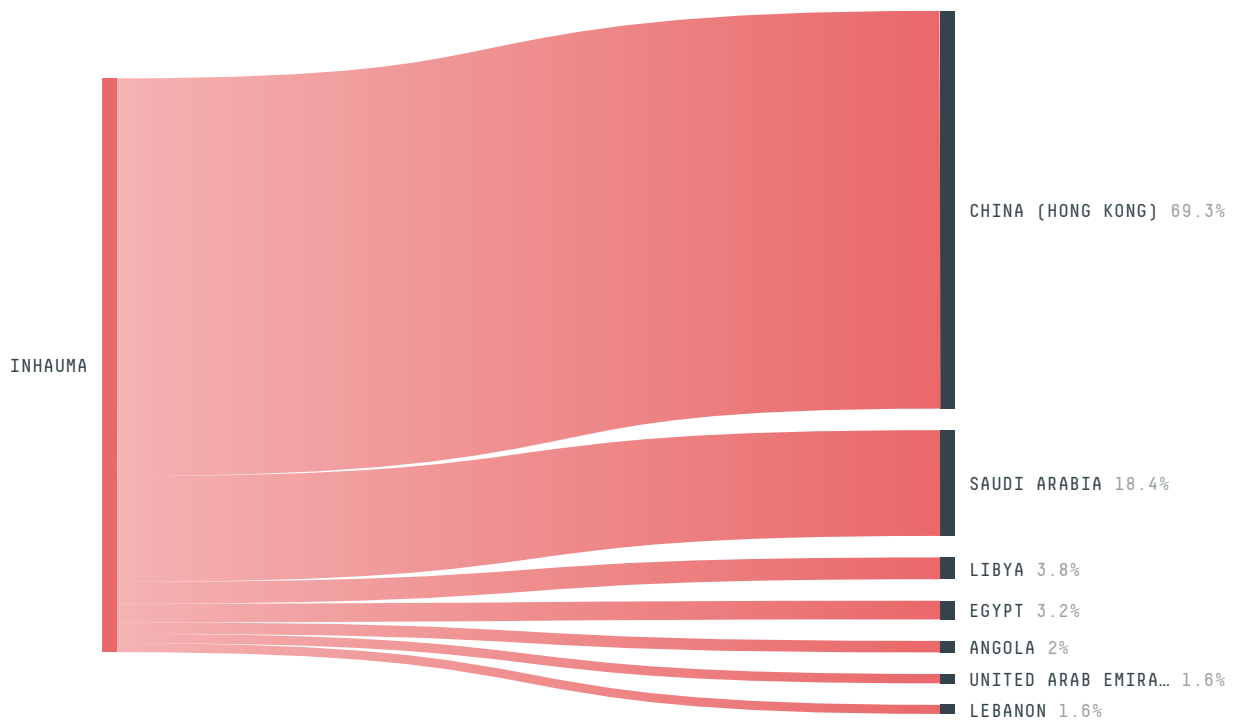
DEFORESTATION TRAJECTORY OF INHAUMA



TOP TRADERS OF BEEF IN INHAUMA IN 2017




TOP IMPORTING COUNTRIES OF BEEF FROM INHAUMA IN 2017




(


Trase is a partnership between

 Stockholm Environment Institute

 Global Canopy Programme

In collaboration with

 vizzuality

 The European Forest Institute

and many other organizations and individuals.

Donors

 The Global Environment Facility

 WWF

 Europe

 Gordon and Betty Moore Foundation

 The Nature Conservancy

 Department for International Development

 Formas

 Norway's International Climate and Forest Initiative (NICFI)

[Terms of Use](#) · [Privacy policy](#) · [Cookie policy](#) · [Contact us](#)