



trase

Fervedouro

COMMODITY YEAR COUNTRY BIOME
Beef 2017 Brazil Mata atlantica

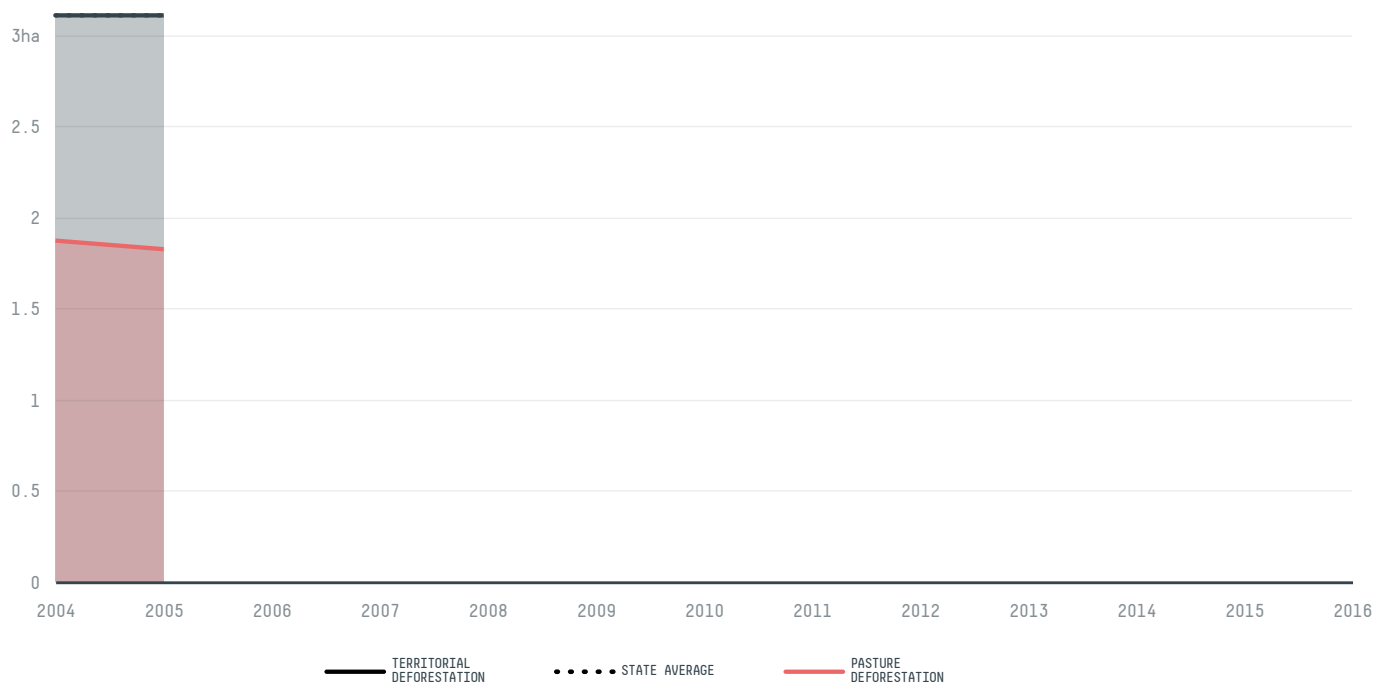
PASTURE AREA
18,204.1 ha

The largest exporter of beef in Fervedouro was Frigorifico Vale Do Sapucaí, which accounted for 88.2% of the total exports, and the main destination was Iran.


AGRICULTURAL INDICATORS	SCORE
Pasture area	18,204.1 ha
ENVIRONMENTAL INDICATORS	SCORE
Pasture deforestation	- ha
Territorial deforestation	- ha
CO2 emissions from pasture deforestation	- t CO2
Land-based CO2 emissions	- t CO2
Water scarcity	2 /7

SOCIO-ECONOMIC INDICATORS	SCORE
GDP per capita	- USD/capita
GDP from agriculture	- %
Human Development Index	0.58 /1
Smallholder dominance	75 %
Reported cases of forced labour	-
Reported cases of land conflicts	-
Population	10,822
TERRITORIAL GOVERNANCE	SCORE
Legal Reserve deficit	123.3 ha
Legal Reserve deficit as a % of private land	0.8 %
Protected vegetation in private land	891 ha
Unprotected vegetation in private land	141.1 ha
Number of environmental embargoes	0
ACTOR COMMITMENTS	SCORE


DEFORESTATION TRAJECTORY OF FERVEDOURO



TOP TRADERS OF BEEF IN FERVEDOURO IN 2017



TOP IMPORTING COUNTRIES OF BEEF FROM FERVEDOURO IN 2017



(