



trase

Parecis

COMMODITY YEAR COUNTRY BIOME
Beef 2017 Brazil Amazonia

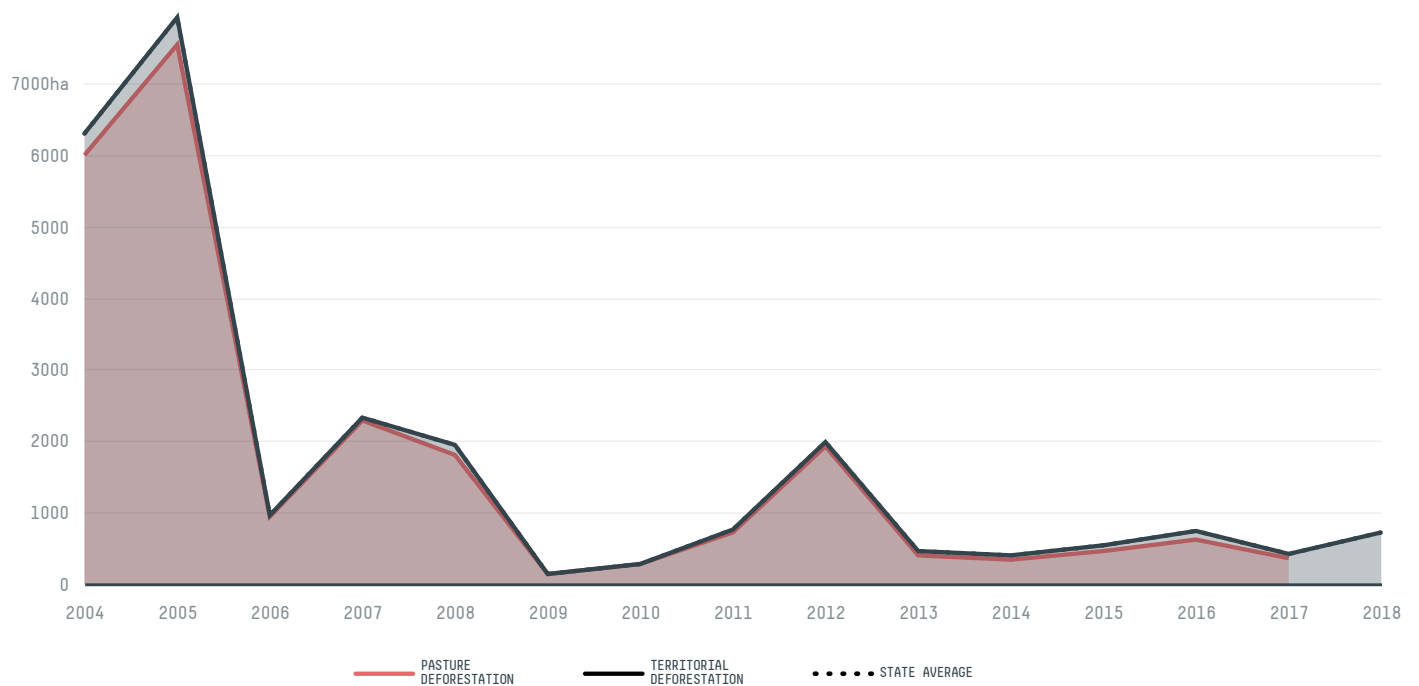
PASTURE AREA
140,889.7 ha

The largest exporter of beef in Parecis was Jbs, which accounted for 41.8% of the total exports, and the main destination was China (Hong Kong).

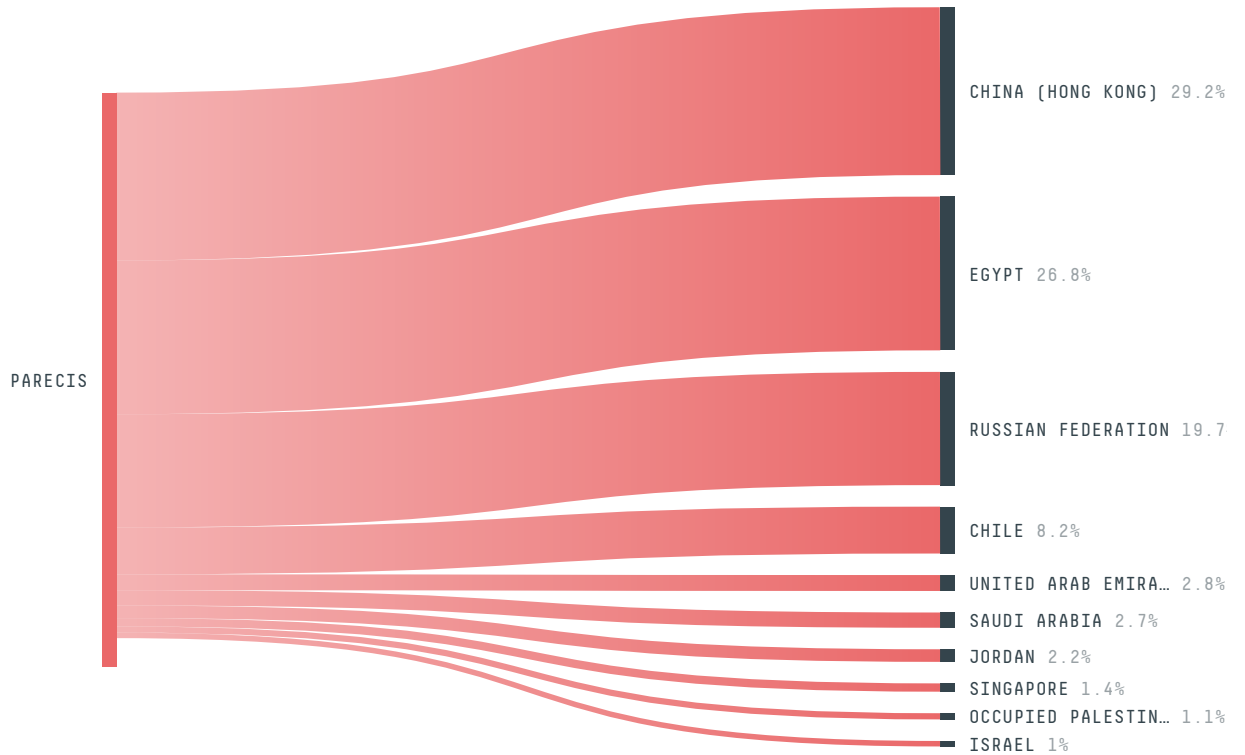
AGRICULTURAL INDICATORS	SCORE
Pasture area	140,889.7 ha
ENVIRONMENTAL INDICATORS	SCORE
Pasture deforestation	367.4 ha
Territorial deforestation	430 ha
CO2 emissions from pasture deforestation	190,075.7 t CO2
Land-based CO2 emissions	209,892.3 t CO2
Water scarcity	2 / 7

SOCIO-ECONOMIC INDICATORS	SCORE
GDP per capita	- USD/capita
GDP from agriculture	- %
Human Development Index	0.617 /1
Smallholder dominance	27 %
Reported cases of forced labour	-
Reported cases of land conflicts	-
Population	5,477
TERRITORIAL GOVERNANCE	SCORE
Legal Reserve deficit	6,447 ha
Legal Reserve deficit as a % of private land	3.1 %
Protected vegetation in private land	109,048.3 ha
Unprotected vegetation in private land	19,051.4 ha
Number of environmental embargoes	7
ACTOR COMMITMENTS	SCORE

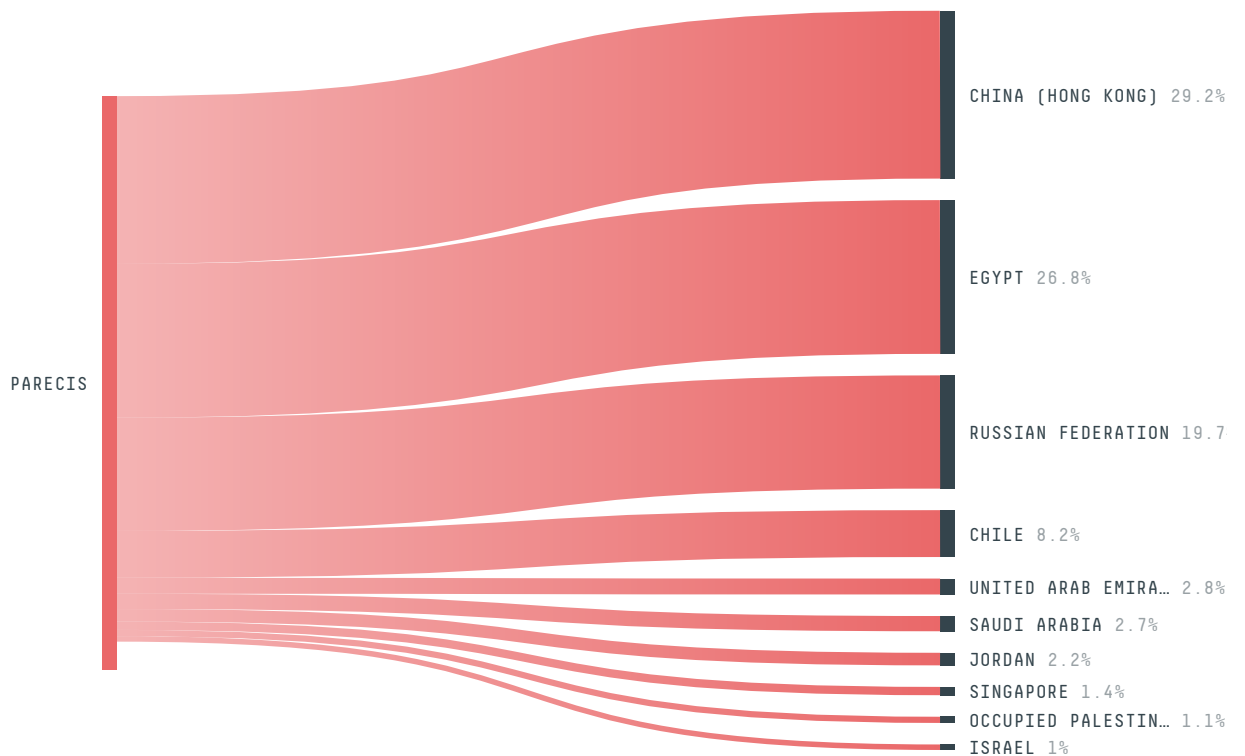
DEFORESTATION TRAJECTORY OF PARECIS



TOP TRADERS OF BEEF IN PARECIS IN 2017



TOP IMPORTING COUNTRIES OF BEEF FROM PARECIS IN 2017



Trase is a partnership between

 Stockholm Environment Institute

 Global Canopy Programme

In collaboration with

 vizzuality

 The European Forest Institute

and many other organizations and individuals.

Donors

 The Global Environment Facility

 WWF

 Europe

 Gordon and Betty Moore Foundation

 The Nature Conservancy

 Department for International Development

 Formas

 Norway's International Climate and Forest Initiative (NICFI)

[Terms of Use](#) · [Privacy policy](#) · [Cookie policy](#) · [Contact us](#)