



trase

Parecis

COMMODITY YEAR COUNTRY BIOME STATE
Beef 2017 Brazil Amazonia Rondonia

PASTURE AREA
115,007.9 ha

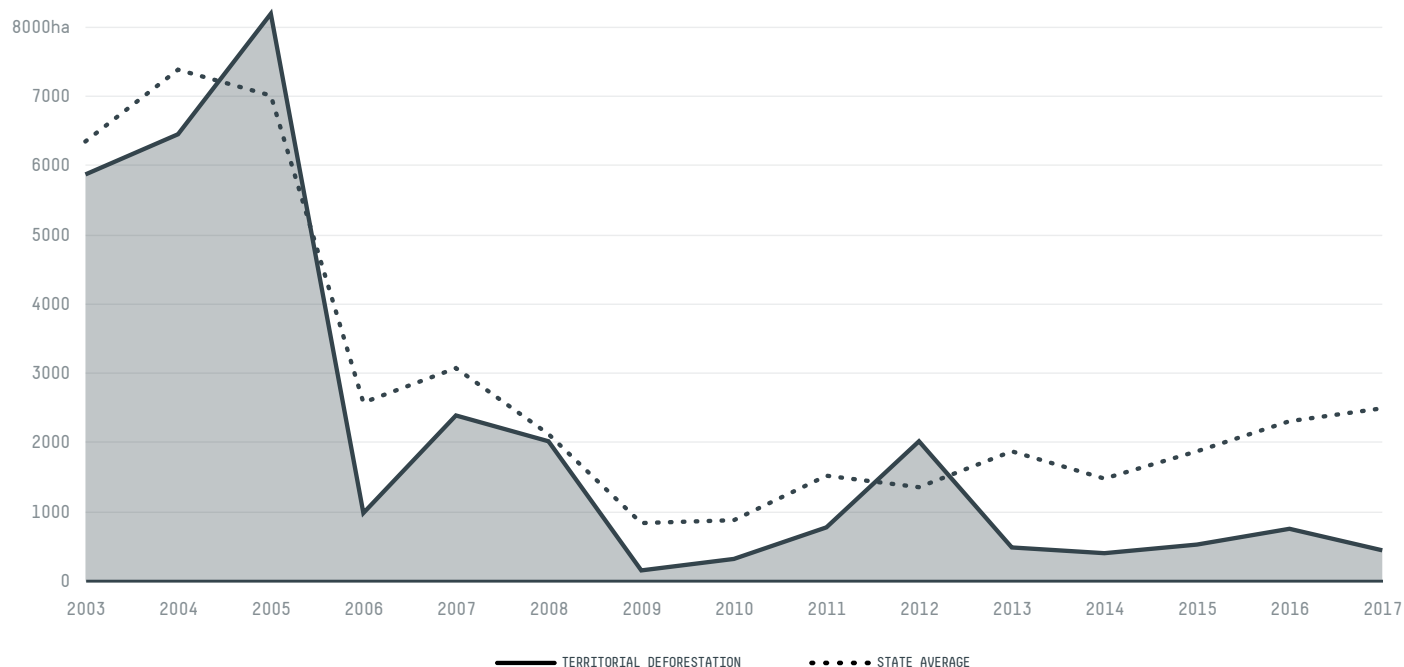
The largest exporter of beef in Parecis was Jbs, which accounted for 41.8% of the total exports, and the main destination was China (Hong Kong).

AGRICULTURAL INDICATORS	SCORE	STATE RANKING
Pasture area	115,007.9 ha	32
Cattle stocking rate	1.3 heads/ha	12

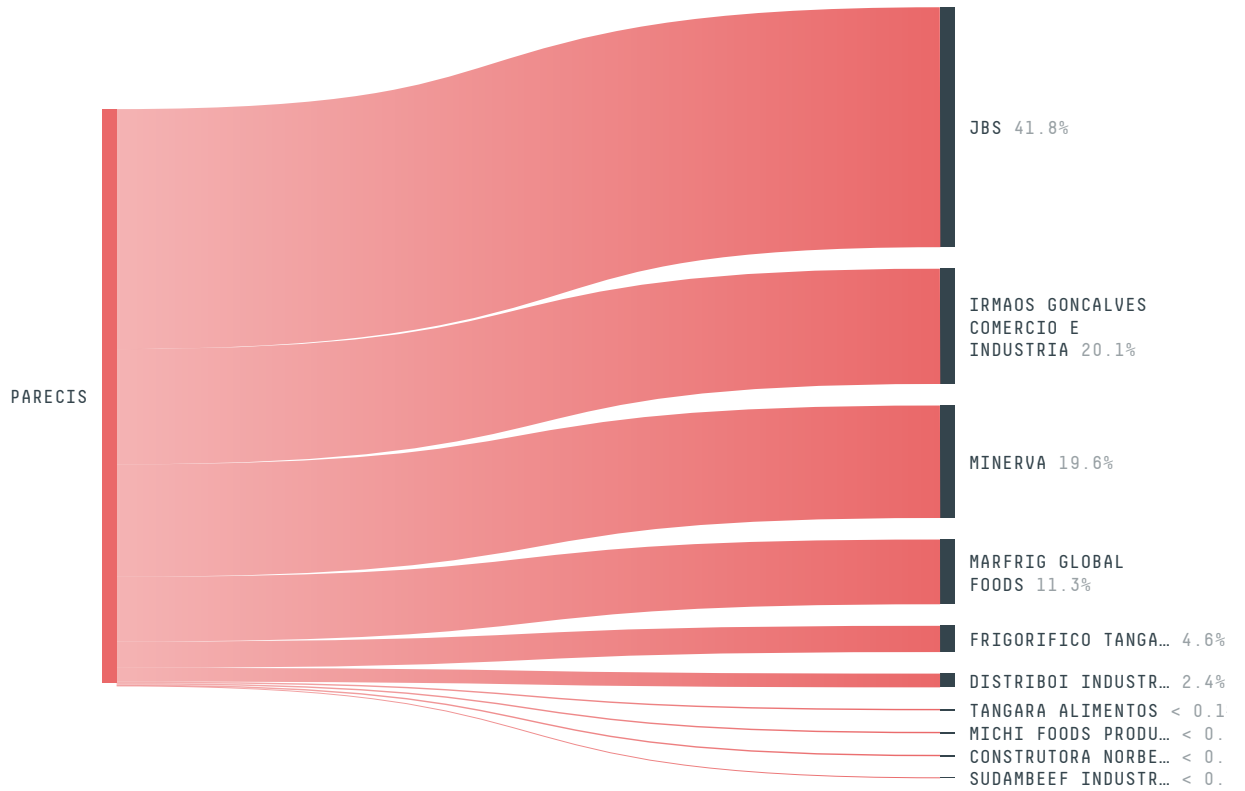
ENVIRONMENTAL INDICATORS	SCORE	STATE RANKING
Cattle deforestation per tonne	0 ha/t	20
Pasture deforestation	9.5 ha	55
CO2 emissions from cattle deforestation per tonne	24.4 t CO2/t	20
CO2 emissions from pasture deforestation	4,633.7 t CO2	38
Territorial deforestation	429 ha	30
Land based CO2 emissions	169,171 t CO2	34
Water scarcity	2 /7	2

SOCIO-ECONOMIC INDICATORS	SCORE	STATE RANKING
GDP per capita	- USD/capita	-
GDP from agriculture	- %	-
Human Development Index	0.617 /1	28
Smallholder dominance	27 %	-
Reported cases of forced labour	-	-
Reported cases of land conflicts	-	-
Population	5,477	47
TERRITORIAL GOVERNANCE	SCORE	STATE RANKING
Legal Reserve deficit	6,447 ha	12
Legal Reserve deficit as a % of private land	3.1 %	-
Protected vegetation in private land	109,048.3 ha	-
Unprotected vegetation in private land	19,051.4 ha	8
Number of environmental embargoes	7	18
ACTOR COMMITMENTS	SCORE	STATE RANKING
Cattle products traded under zero deforestation commitment	77.3 %	2

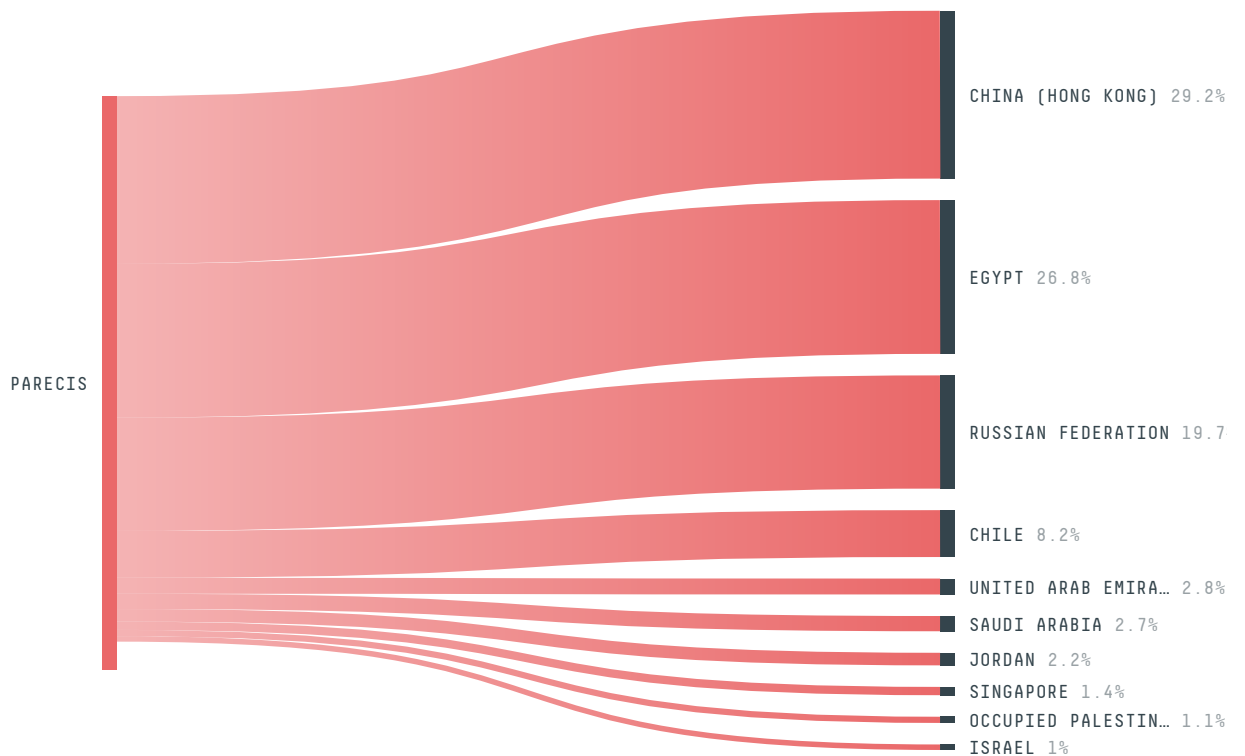
DEFORESTATION TRAJECTORY OF PARECIS



TOP TRADERS OF BEEF IN PARECIS IN 2017



TOP IMPORTING COUNTRIES OF BEEF FROM PARECIS IN 2017



GLOBAL FOREST WATCH

Deforestation alerts in Parecis, Rondônia, Brazil


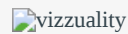
There were **449** GLAD alerts reported in the week of the **11th of May 2020**. This was **normal** compared to the same week in previous years.



Trase is a partnership between

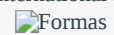


In collaboration with



and many other organizations and individuals.

Donors



[Terms of Use](#) · [Privacy policy](#) · [Cookie policy](#) · [Contact us](#)