



# trase

## Chupinguaia

COMMODITY YEAR COUNTRY BIOME STATE  
**Beef 2017 Brazil Amazonia Rondonia**

PASTURE AREA  
**211,408.1 ha**

The largest exporter of beef in Chupinguaia was Jbs, which accounted for 41.8% of the total exports, and the main destination was China (Hong Kong).

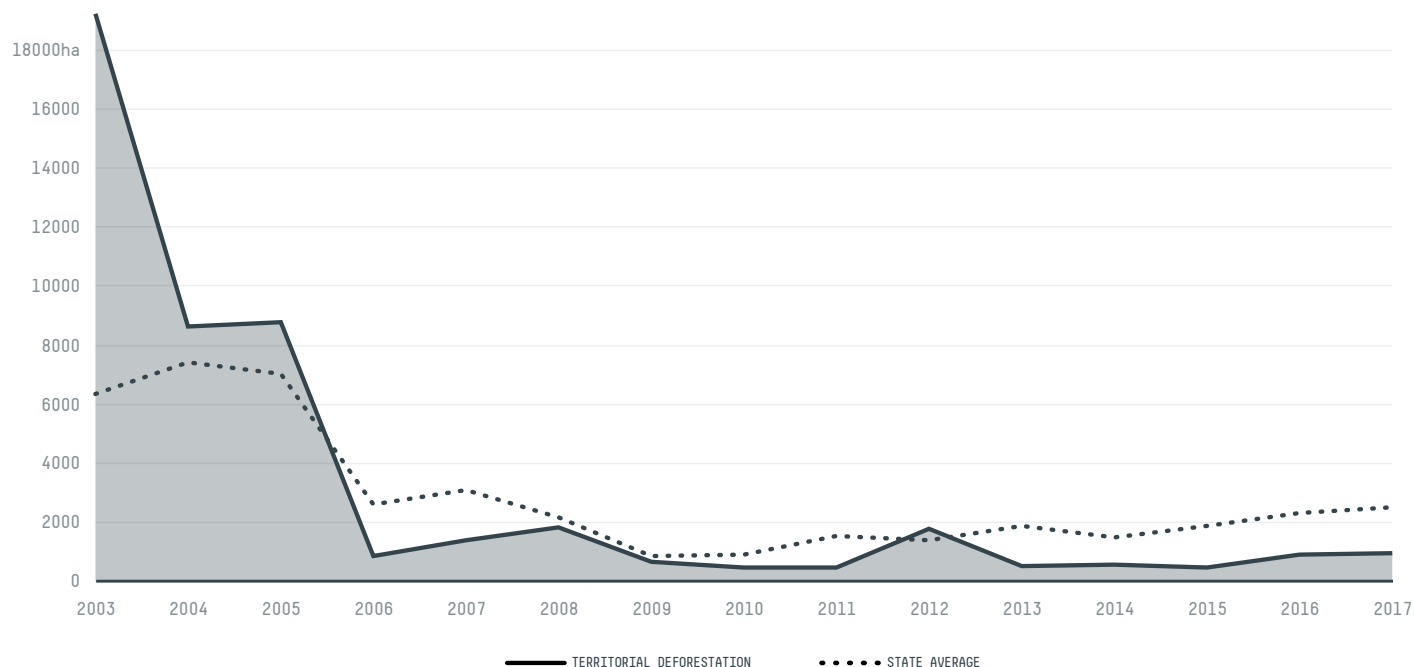
AGRICULTURAL INDICATORS	SCORE	STATE RANKING
Pasture area	211,408.1 ha	10
Cattle stocking rate	1.5 heads/ha	10

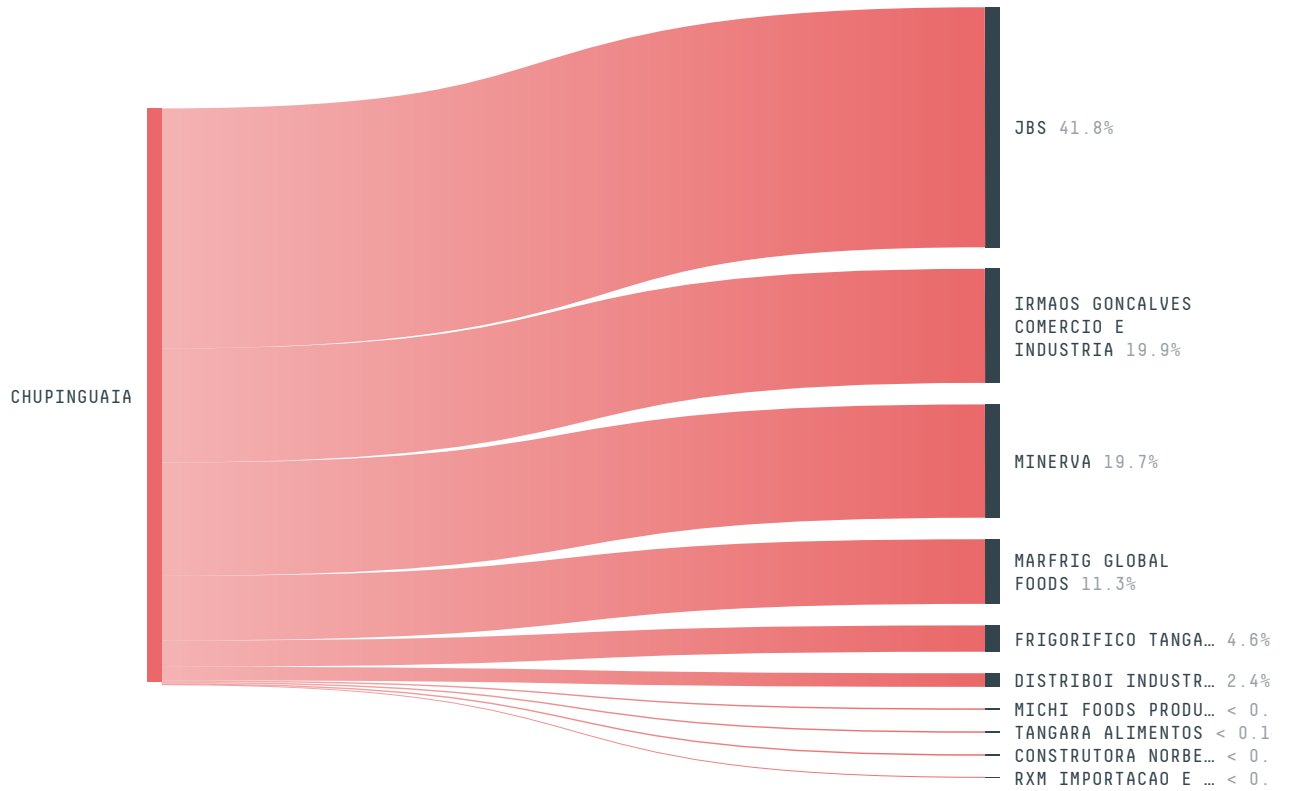
ENVIRONMENTAL INDICATORS	SCORE	STATE RANKING
Cattle deforestation per tonne	0 ha/t	29
Pasture deforestation	27.8 ha	51
CO2 emissions from cattle deforestation per tonne	9.3 t CO2/t	31
CO2 emissions from pasture deforestation	14,093.6 t CO2	28
Territorial deforestation	933 ha	22
Land based CO2 emissions	379,864 t CO2	25
Water scarcity	2 /7	2

SOCIO-ECONOMIC INDICATORS	SCORE	STATE RANKING
GDP per capita	- USD/capita	-
GDP from agriculture	- %	-
Human Development Index	0.652 /1	18
Smallholder dominance	24 %	-
Reported cases of forced labour	-	-
Reported cases of land conflicts	2	9
Population	9,636	39
TERRITORIAL GOVERNANCE	SCORE	STATE RANKING
Legal Reserve deficit	33,798.4 ha	2
Legal Reserve deficit as a % of private land	10.9 %	-
Protected vegetation in private land	125,824.3 ha	-
Unprotected vegetation in private land	3,697 ha	17
Number of environmental embargoes	4	20
ACTOR COMMITMENTS	SCORE	STATE RANKING
Cattle products traded under zero deforestation commitment	77.4 %	1

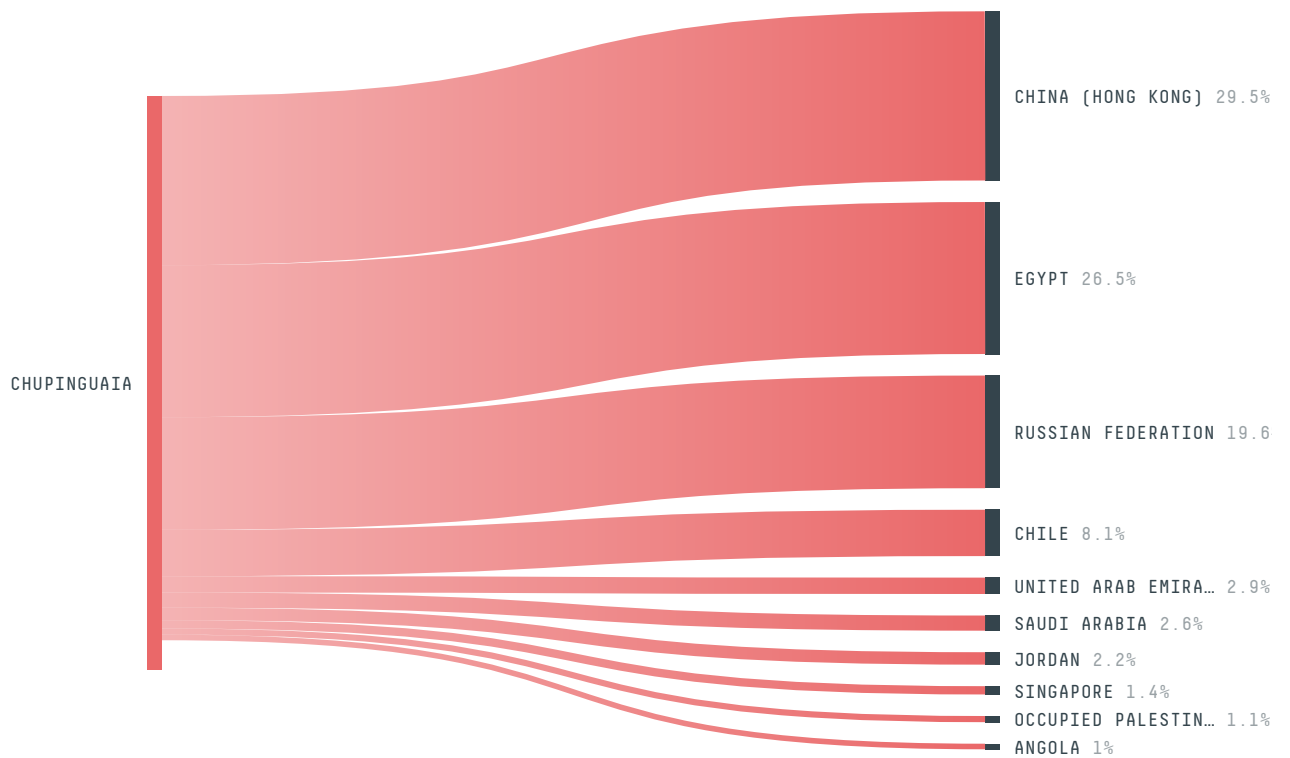
## DEFORESTATION TRAJECTORY OF CHUPINGUAIA



## TOP TRADERS OF BEEF IN CHUPINGUAIA IN 2017



## TOP IMPORTING COUNTRIES OF BEEF FROM CHUPINGUAIA IN 2017





**Deforestation alerts in Chupinguaia, Rondônia, Brazil**

There were **1,544** GLAD alerts reported in the week of the **11th of May 2020**. This was **unusually high** compared to the same week in previous years.



Trase is a partnership between

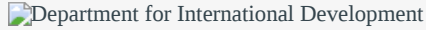


In collaboration with



and many other organizations and individuals.

Donors



[Terms of Use](#) · [Privacy policy](#) · [Cookie policy](#) · [Contact us](#)