



trase

Alpinopolis

COMMODITY YEAR COUNTRY BIOME
Beef 2017 Brazil Cerrado

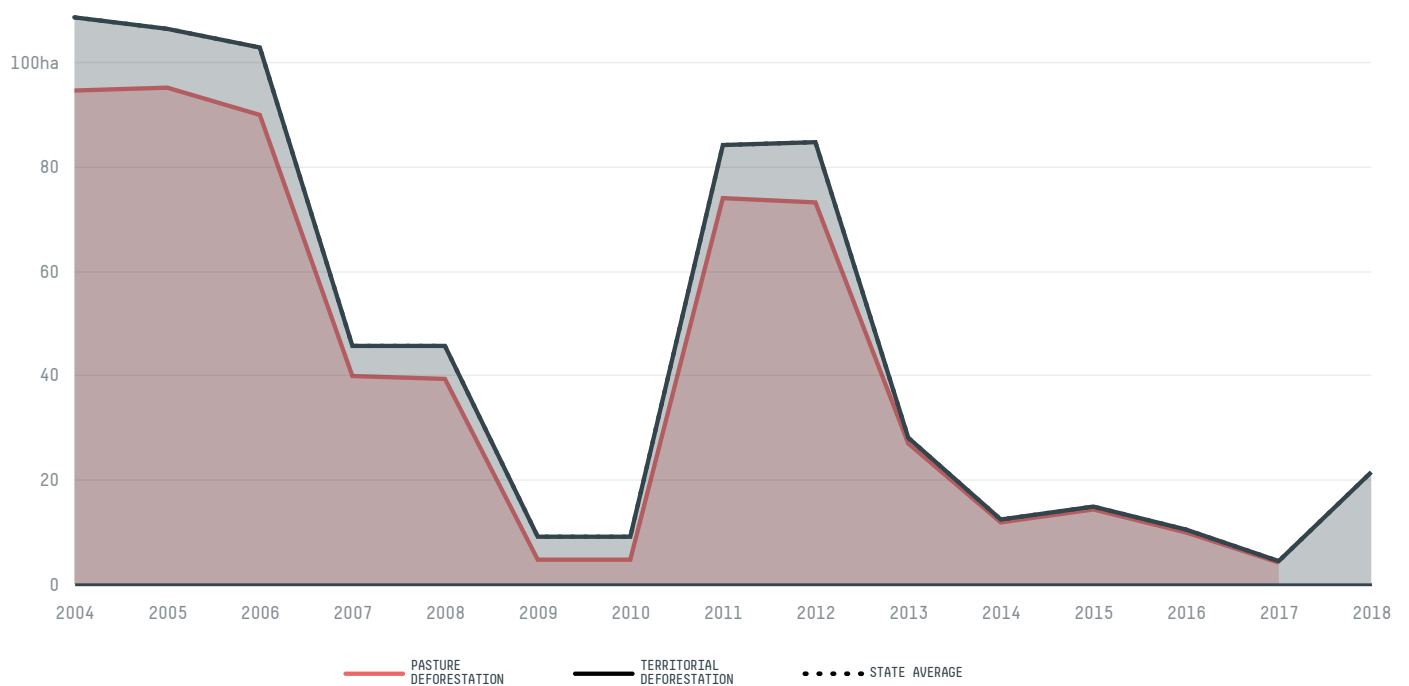
PASTURE AREA
24,488 ha

The largest exporter of beef in Alpinopolis was Frigorifico Vale Do Sapucaí, which accounted for 90.0% of the total exports, and the main destination was China (Hong Kong).

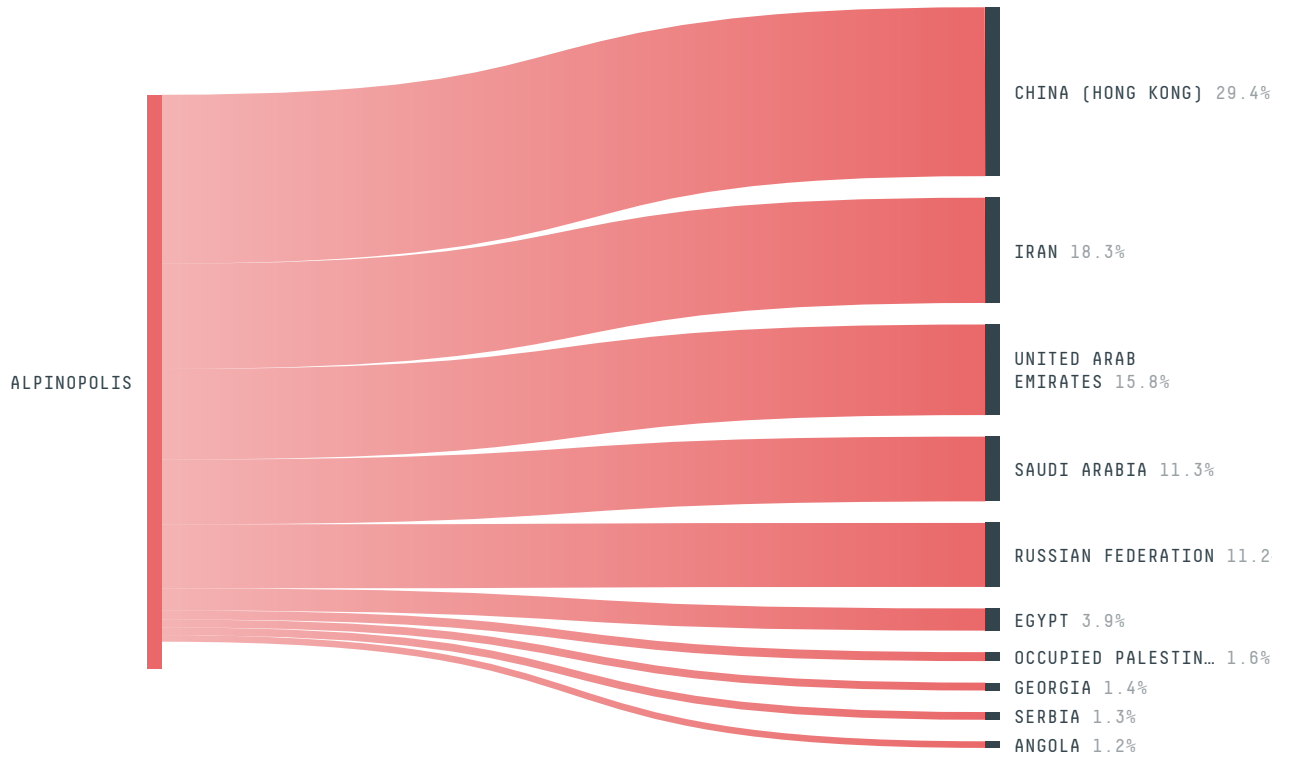
AGRICULTURAL INDICATORS	SCORE
Pasture area	24,488 ha
ENVIRONMENTAL INDICATORS	SCORE
Pasture deforestation	4.2 ha
Territorial deforestation	4 ha
CO2 emissions from pasture deforestation	383.8 t CO2
Land-based CO2 emissions	398.2 t CO2
Water scarcity	2 / 7

SOCIO-ECONOMIC INDICATORS	SCORE
GDP per capita	- USD/capita
GDP from agriculture	- %
Human Development Index	0.725 /1
Smallholder dominance	72 %
Reported cases of forced labour	-
Reported cases of land conflicts	-
Population	19,391
TERRITORIAL GOVERNANCE	SCORE
Legal Reserve deficit	613.3 ha
Legal Reserve deficit as a % of private land	1.9 %
Protected vegetation in private land	2,341 ha
Unprotected vegetation in private land	1,064.3 ha
Number of environmental embargoes	1
ACTOR COMMITMENTS	SCORE

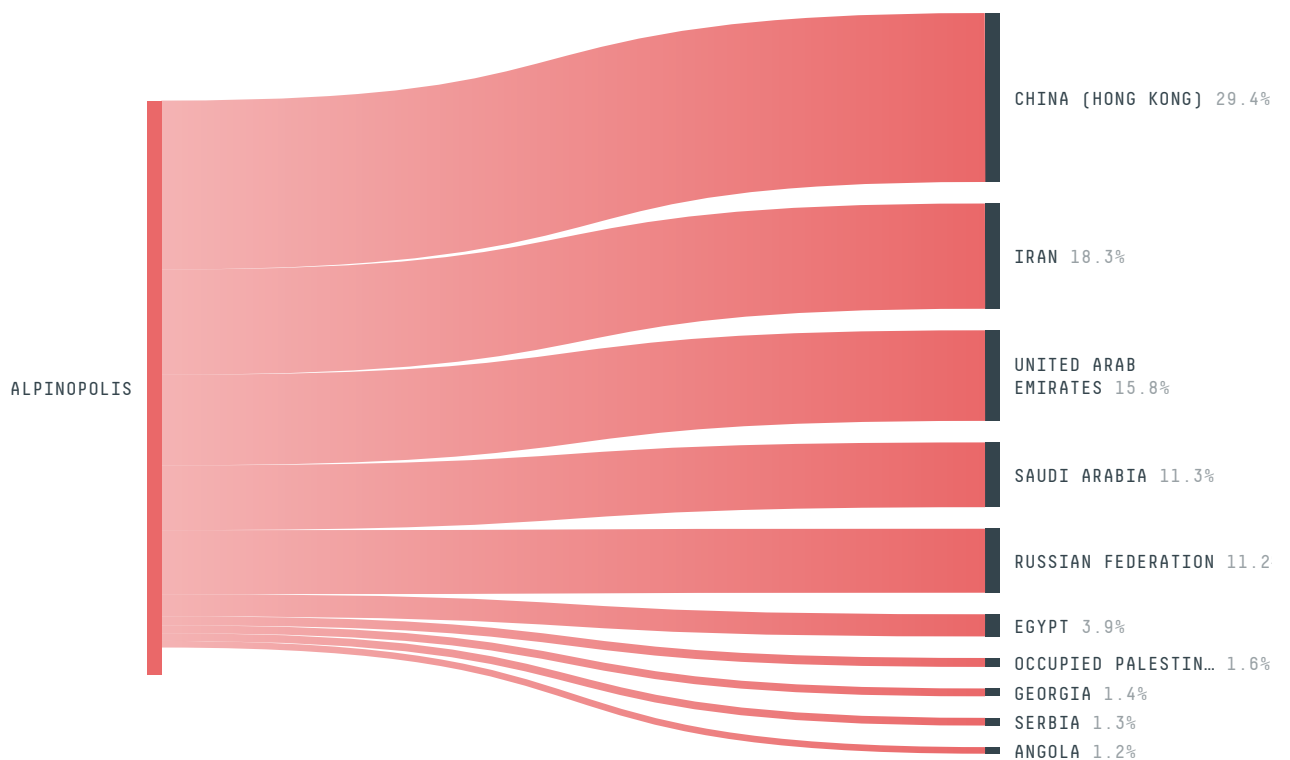
DEFORESTATION TRAJECTORY OF ALPINOPOLIS



TOP TRADERS OF BEEF IN ALPINOPOLIS IN 2017




TOP IMPORTING COUNTRIES OF BEEF FROM ALPINOPOLIS IN 2017



Trase is a partnership between

 Stockholm Environment Institute

 Global Canopy Programme

In collaboration with

 vizzuality

 The European Forest Institute

and many other organizations and individuals.

Donors

 The Global Environment Facility

 WWF


 Europe

 Gordon and Betty Moore Foundation

 The Nature Conservancy

 Department for International Development

 Formas

 Norway's International Climate and Forest Initiative (NICFI)

[Terms of Use](#) · [Privacy policy](#) · [Cookie policy](#) · [Contact us](#)