



# trase

## Urupa

COMMODITY YEAR COUNTRY BIOME  
**Beef 2017 Brazil Amazonia**

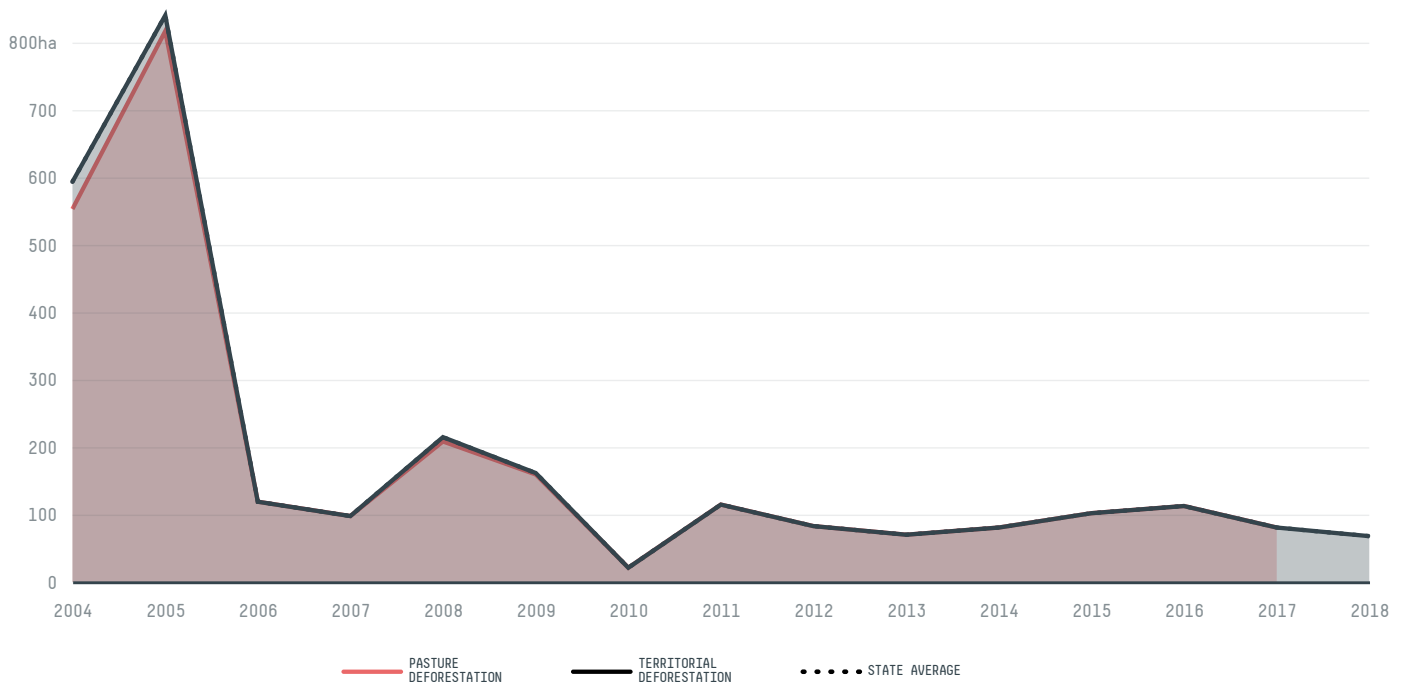
PASTURE AREA  
**74,435.2 ha**

The largest exporter of beef in Urupa was Jbs, which accounted for 41.6% of the total exports, and the main destination was Egypt.

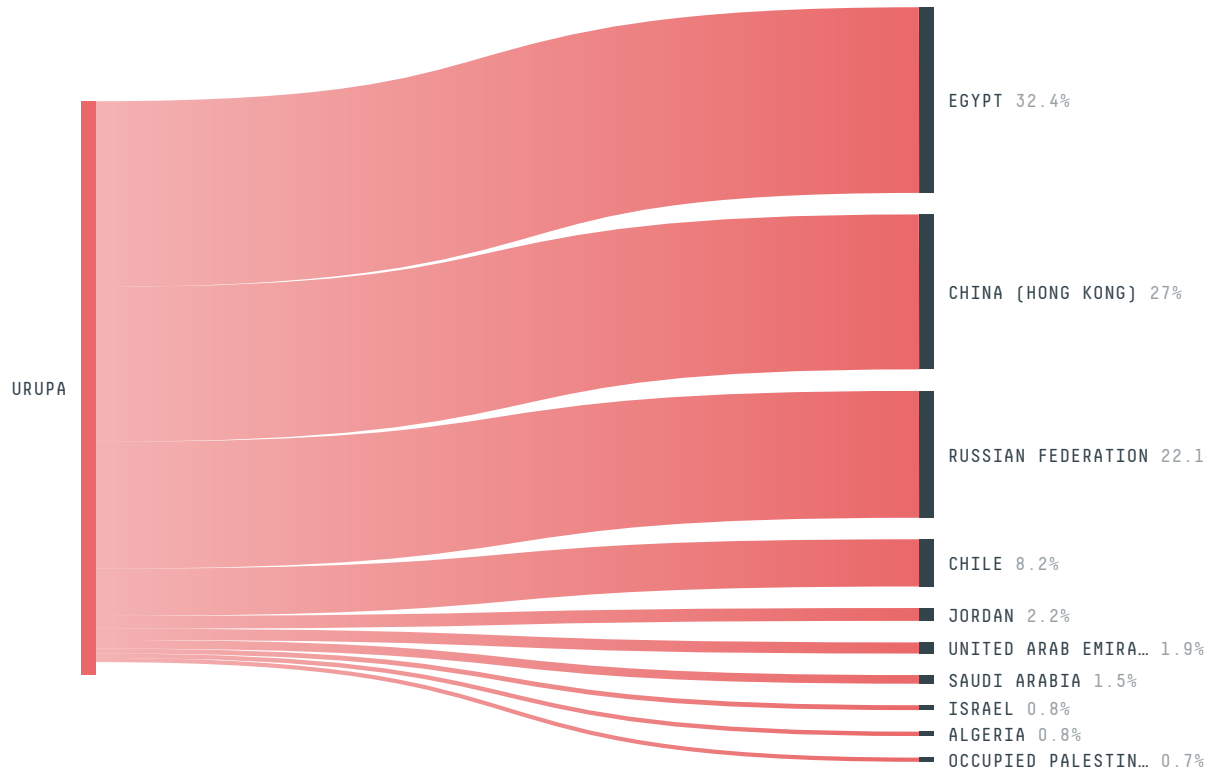
AGRICULTURAL INDICATORS	SCORE
Pasture area	74,435.2 ha
ENVIRONMENTAL INDICATORS	SCORE
Pasture deforestation	80.5 ha
Territorial deforestation	80 ha
CO2 emissions from pasture deforestation	50,779.9 t CO2
Land-based CO2 emissions	50,779.9 t CO2
Water scarcity	2 / 7

SOCIO-ECONOMIC INDICATORS	SCORE
GDP per capita	- USD/capita
GDP from agriculture	- %
Human Development Index	0.609 /1
Smallholder dominance	97 %
Reported cases of forced labour	-
Reported cases of land conflicts	-
Population	13,491
TERRITORIAL GOVERNANCE	SCORE
Legal Reserve deficit	52.4 ha
Legal Reserve deficit as a % of private land	0.1 %
Protected vegetation in private land	17,958.9 ha
Unprotected vegetation in private land	764.9 ha
Number of environmental embargoes	0
ACTOR COMMITMENTS	SCORE

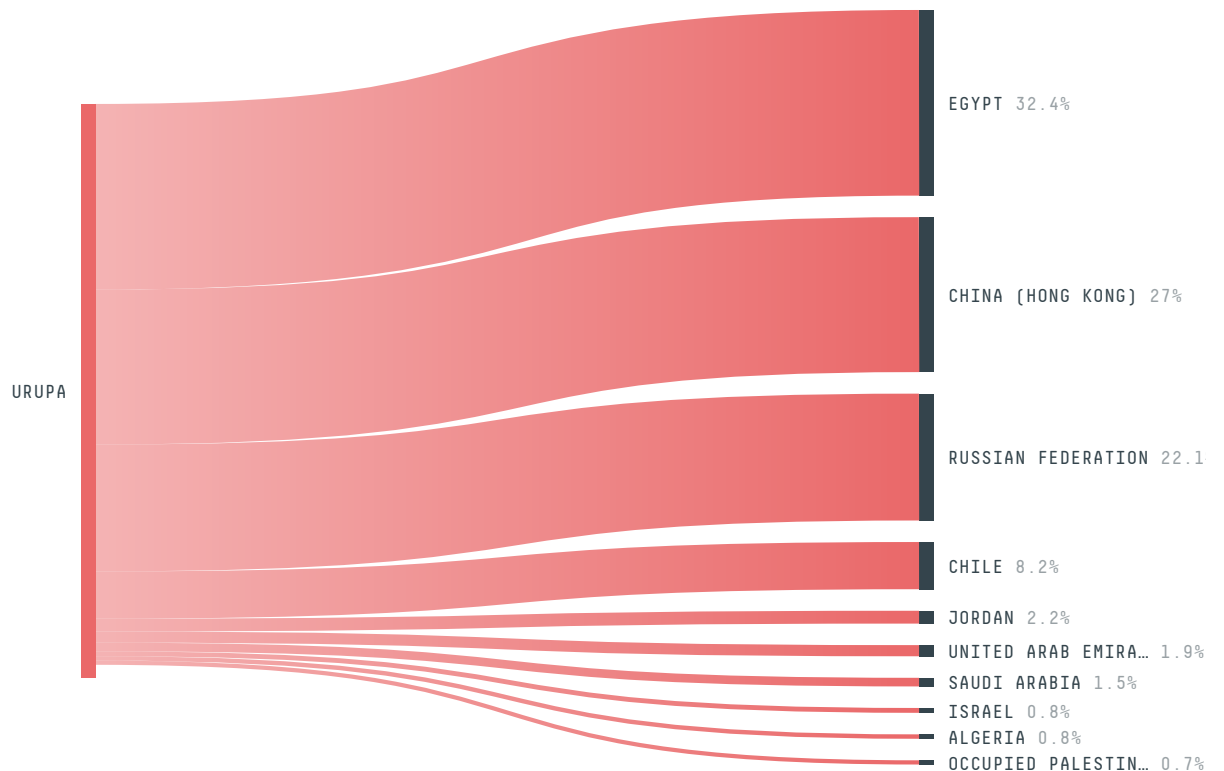
## DEFORESTATION TRAJECTORY OF URUPA



## TOP TRADERS OF BEEF IN URUPA IN 2017



## TOP IMPORTING COUNTRIES OF BEEF FROM URUPA IN 2017




Trase is a partnership between

 Stockholm Environment Institute

 Global Canopy Programme

In collaboration with

 vizzuality

 The European Forest Institute

and many other organizations and individuals.

Donors

 The Global Environment Facility


 WWF

 Europe

 Gordon and Betty Moore Foundation

 The Nature Conservancy

 Department for International Development

 Formas

 Norway's International Climate and Forest Initiative (NICFI)

[Terms of Use](#) · [Privacy policy](#) · [Cookie policy](#) · [Contact us](#)