



# trase

## Engenheiro caldas

COMMODITY YEAR COUNTRY BIOME  
**Beef 2017 Brazil Mata atlantica**

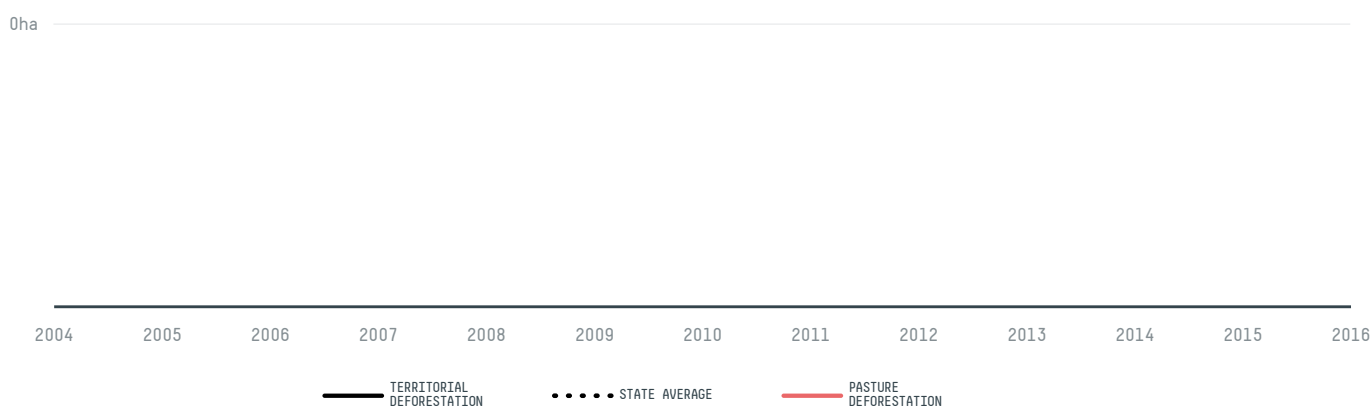
PASTURE AREA  
**15,660 ha**

The largest exporter of beef in Engenheiro Caldas was Frisa Frigorifico Rio Doce, which accounted for 91.4% of the total exports, and the main destination was Israel.


AGRICULTURAL INDICATORS	SCORE
Pasture area	15,660 ha
ENVIRONMENTAL INDICATORS	SCORE
Pasture deforestation	- ha
Territorial deforestation	- ha
CO2 emissions from pasture deforestation	- t CO2
Land-based CO2 emissions	- t CO2
Water scarcity	2 / 7

SOCIO-ECONOMIC INDICATORS	SCORE
GDP per capita	- USD/capita
GDP from agriculture	- %
Human Development Index	0.644 /1
Smallholder dominance	53 %
Reported cases of forced labour	-
Reported cases of land conflicts	-
Population	10,812
TERRITORIAL GOVERNANCE	SCORE
Legal Reserve deficit	641.7 ha
Legal Reserve deficit as a % of private land	6.4 %
Protected vegetation in private land	173.4 ha
Unprotected vegetation in private land	20.9 ha
Number of environmental embargoes	0
ACTOR COMMITMENTS	SCORE


## DEFORESTATION TRAJECTORY OF ENGENHEIRO CALDAS



## TOP TRADERS OF BEEF IN ENGENHEIRO CALDAS IN 2017



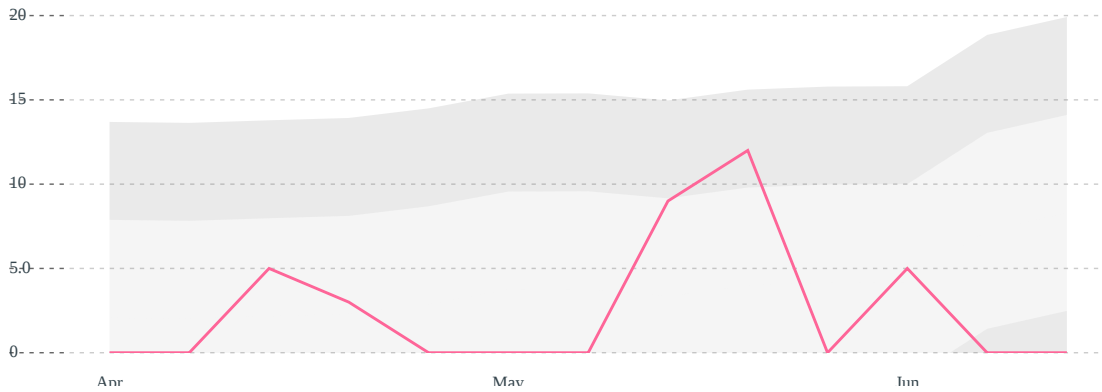
## TOP IMPORTING COUNTRIES OF BEEF FROM ENGENHEIRO CALDAS IN 2017



# GLOBAL FOREST WATCH

## Deforestation alerts in Engenheiro Caldas, Minas Gerais, Brazil

There were **0** GLAD alerts reported in the week of the **6th of July 2020**. This was **low** compared to the same week in previous years.



Trase is a partnership between

Stockholm Environment Institute

Global Canopy Programme

In collaboration with

vizzuality

The European Forest Institute

and many other organizations and individuals.

Donors

The Global Environment Facility

WWF

Europe

Gordon and Betty Moore Foundation

The Nature Conservancy

Department for International Development

Formas

Norway's International Climate and Forest Initiative (NICFI)

[Terms of Use](#) · [Privacy policy](#) · [Cookie policy](#) · [Contact us](#)