



# trase

## Vale do paraiso

COMMODITY YEAR COUNTRY BIOME STATE  
**Beef 2017 Brazil Amazonia Rondonia**

PASTURE AREA  
**76,853.5 ha**

The largest exporter of beef in Vale Do Paraiso was Jbs, which accounted for 41.8% of the total exports, and the main destination was China (Hong Kong).

AGRICULTURAL INDICATORS	SCORE	STATE RANKING
Pasture area	76,853.5 ha	40
Cattle stocking rate	1.9 heads/ha	6

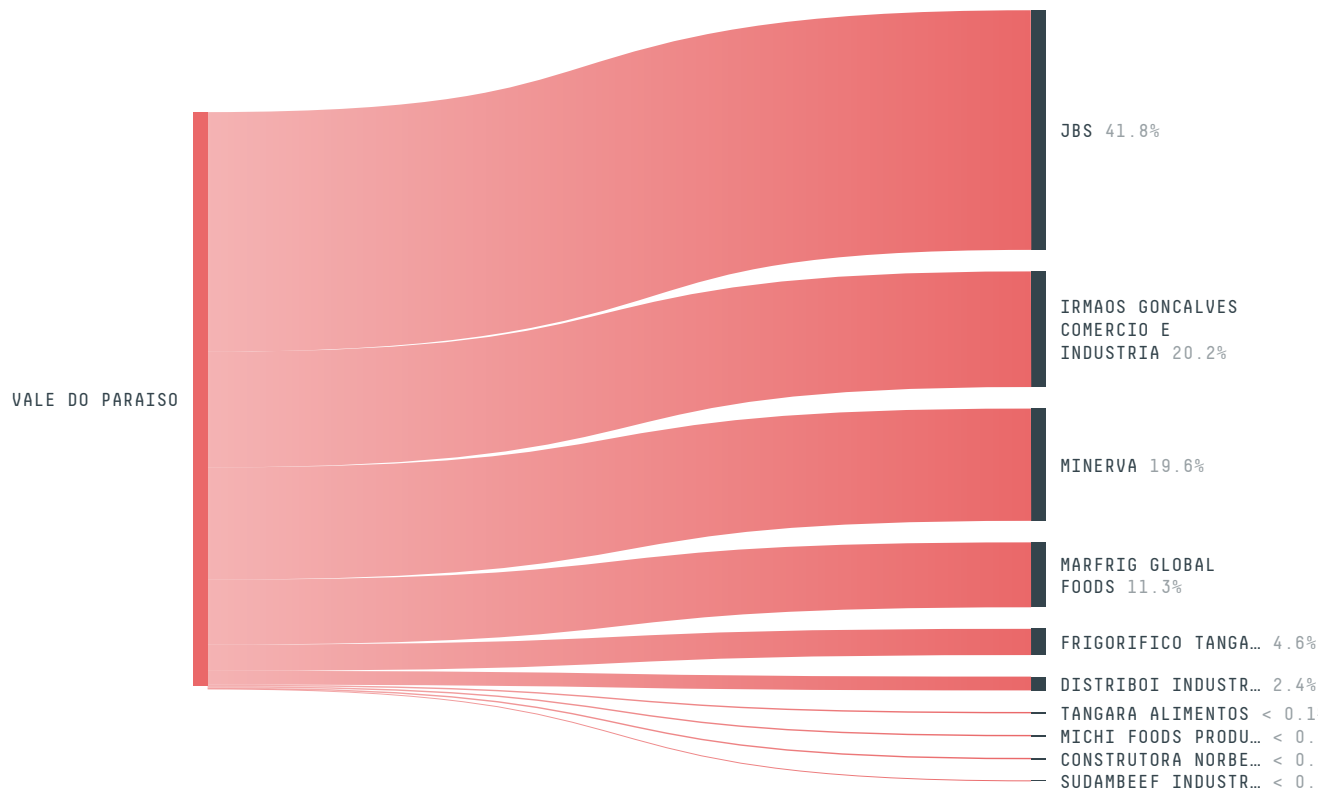
ENVIRONMENTAL INDICATORS	SCORE	STATE RANKING
Cattle deforestation per tonne	0 ha/t	34
Pasture deforestation	22 ha	68
CO2 emissions from cattle deforestation per tonne	6.3 t CO2/t	35
CO2 emissions from pasture deforestation	12,979.4 t CO2	29
Territorial deforestation	507 ha	27
Land based CO2 emissions	239,592 t CO2	27
Water scarcity	2 /7	2

SOCIO-ECONOMIC INDICATORS	SCORE	STATE RANKING
GDP per capita	- USD/capita	-
GDP from agriculture	- %	-
Human Development Index	0.627 /1	26
Smallholder dominance	83 %	-
Reported cases of forced labour	-	-
Reported cases of land conflicts	1	10
Population	8,425	42
TERRITORIAL GOVERNANCE	SCORE	STATE RANKING
Legal Reserve deficit	111.3 ha	50
Legal Reserve deficit as a % of private land	0.2 %	-
Protected vegetation in private land	13,740.8 ha	-
Unprotected vegetation in private land	417 ha	39
Number of environmental embargoes	0	24
ACTOR COMMITMENTS	SCORE	STATE RANKING
Cattle products traded under zero deforestation commitment	77.2 %	3

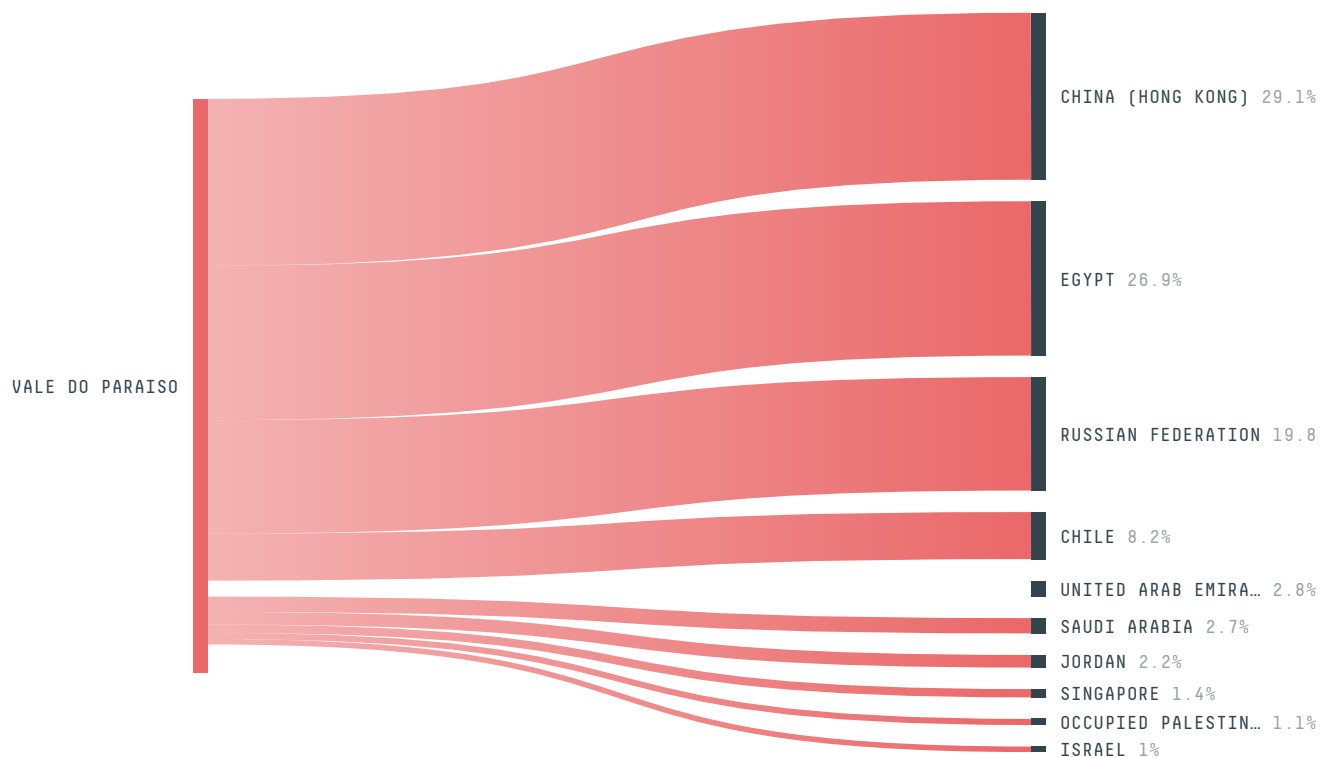
## DEFORESTATION TRAJECTORY OF VALE DO PARAISO



## TOP TRADERS OF BEEF IN VALE DO PARAISO IN 2017



## TOP IMPORTING COUNTRIES OF BEEF FROM VALE DO PARAISO IN 2017





**Deforestation alerts in Vale do Paraíso, Rondônia, Brazil**

There were **0** GLAD alerts reported in the week of the **18th of May 2020**. This was **normal** compared to the same week in previous years.



Trase is a partnership between

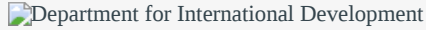


In collaboration with



and many other organizations and individuals.

Donors



[Terms of Use](#) · [Privacy policy](#) · [Cookie policy](#) · [Contact us](#)