



trase

Urupa

COMMODITY YEAR COUNTRY BIOME STATE
Beef 2017 Brazil Amazonia Rondonia

PASTURE AREA
70,260.9 ha

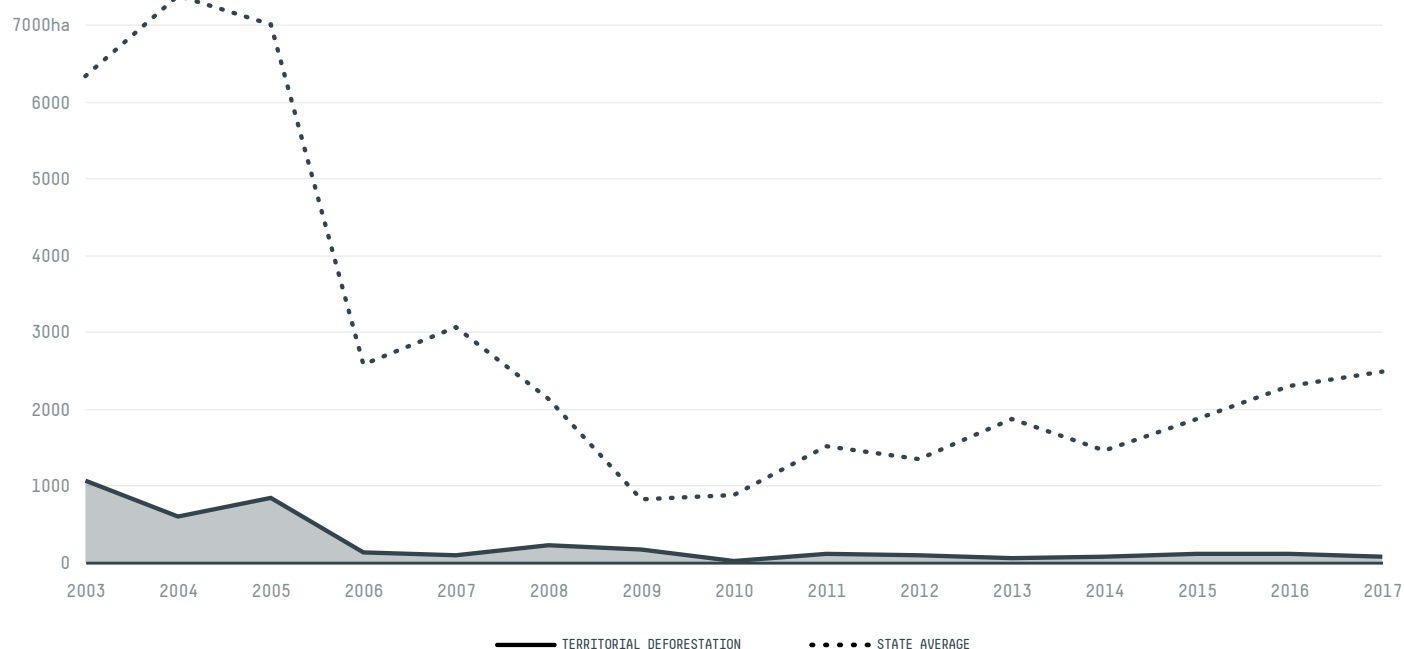
The largest exporter of beef in Urupa was Jbs, which accounted for 41.6% of the total exports, and the main destination was Egypt.

AGRICULTURAL INDICATORS	SCORE	STATE RANKING
Pasture area	70,260.9 ha	42
Cattle stocking rate	2.7 heads/ha	1

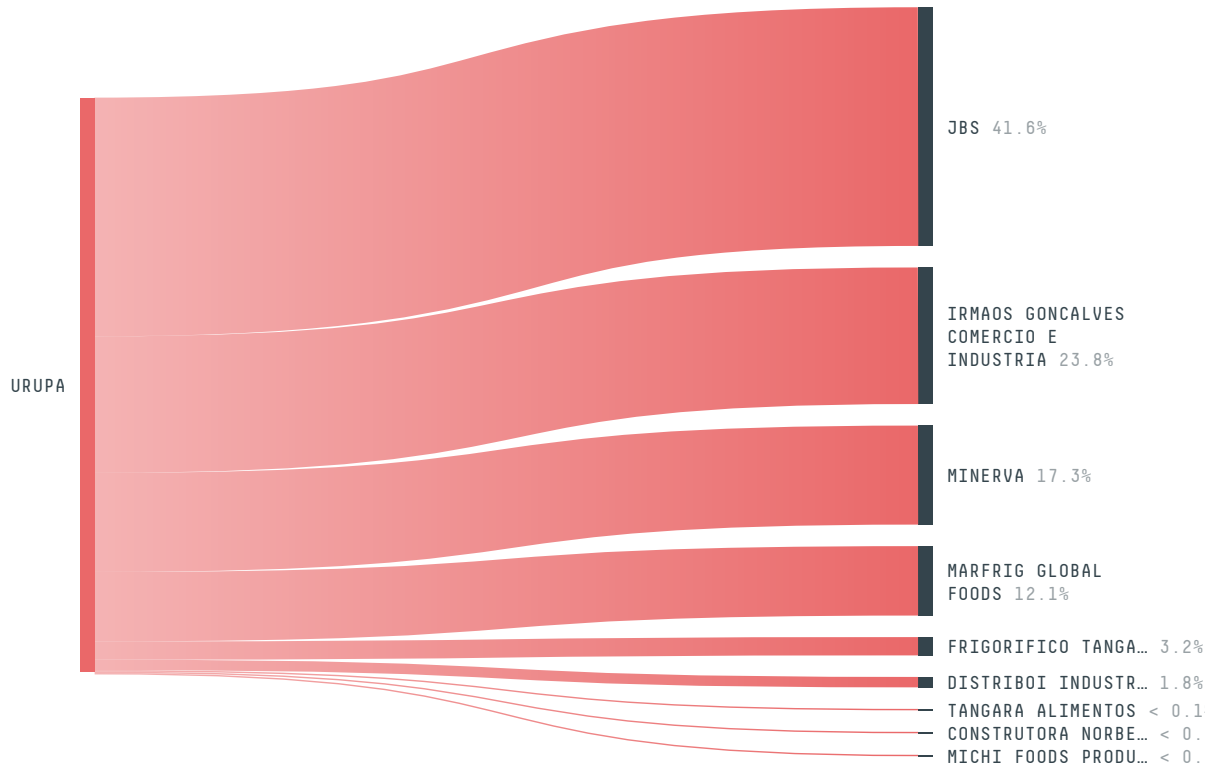
ENVIRONMENTAL INDICATORS	SCORE	STATE RANKING
Cattle deforestation per tonne	0 ha/t	44
Pasture deforestation	1.9 ha	105
CO2 emissions from cattle deforestation per tonne	2.2 t CO2/t	43
CO2 emissions from pasture deforestation	1,118.3 t CO2	48
Territorial deforestation	80 ha	47
Land based CO2 emissions	41,120 t CO2	47
Water scarcity	2 /7	2

SOCIO-ECONOMIC INDICATORS	SCORE	STATE RANKING
GDP per capita	- USD/capita	-
GDP from agriculture	- %	-
Human Development Index	0.609 /1	34
Smallholder dominance	97 %	-
Reported cases of forced labour	-	-
Reported cases of land conflicts	-	-
Population	13,491	30
TERRITORIAL GOVERNANCE	SCORE	STATE RANKING
Legal Reserve deficit	52.4 ha	51
Legal Reserve deficit as a % of private land	0.1 %	-
Protected vegetation in private land	17,958.9 ha	-
Unprotected vegetation in private land	764.9 ha	36
Number of environmental embargoes	0	24
ACTOR COMMITMENTS	SCORE	STATE RANKING
Cattle products traded under zero deforestation commitment	74.1 %	12

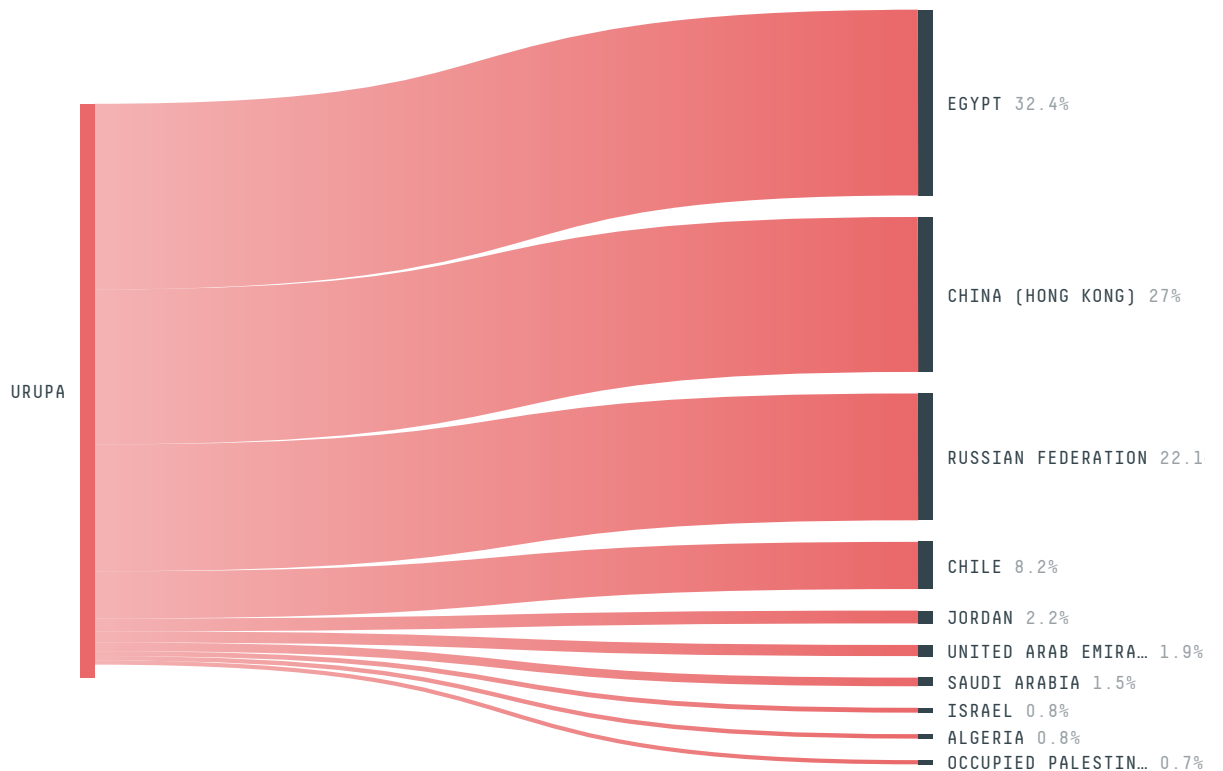
DEFORESTATION TRAJECTORY OF URUPA



TOP TRADERS OF BEEF IN URUPA IN 2017



TOP IMPORTING COUNTRIES OF BEEF FROM URUPA IN 2017






Deforestation alerts in Urupá, Rondônia, Brazil

There were **0** GLAD alerts reported in the week of the **18th of May 2020**. This was **normal** compared to the same week in previous years.



Trase is a partnership between



In collaboration with



and many other organizations and individuals.

Donors



[Terms of Use](#) · [Privacy policy](#) · [Cookie policy](#) · [Contact us](#)