



trase

Bandeira

COMMODITY YEAR COUNTRY BIOME
Beef 2017 Brazil Mata atlantica

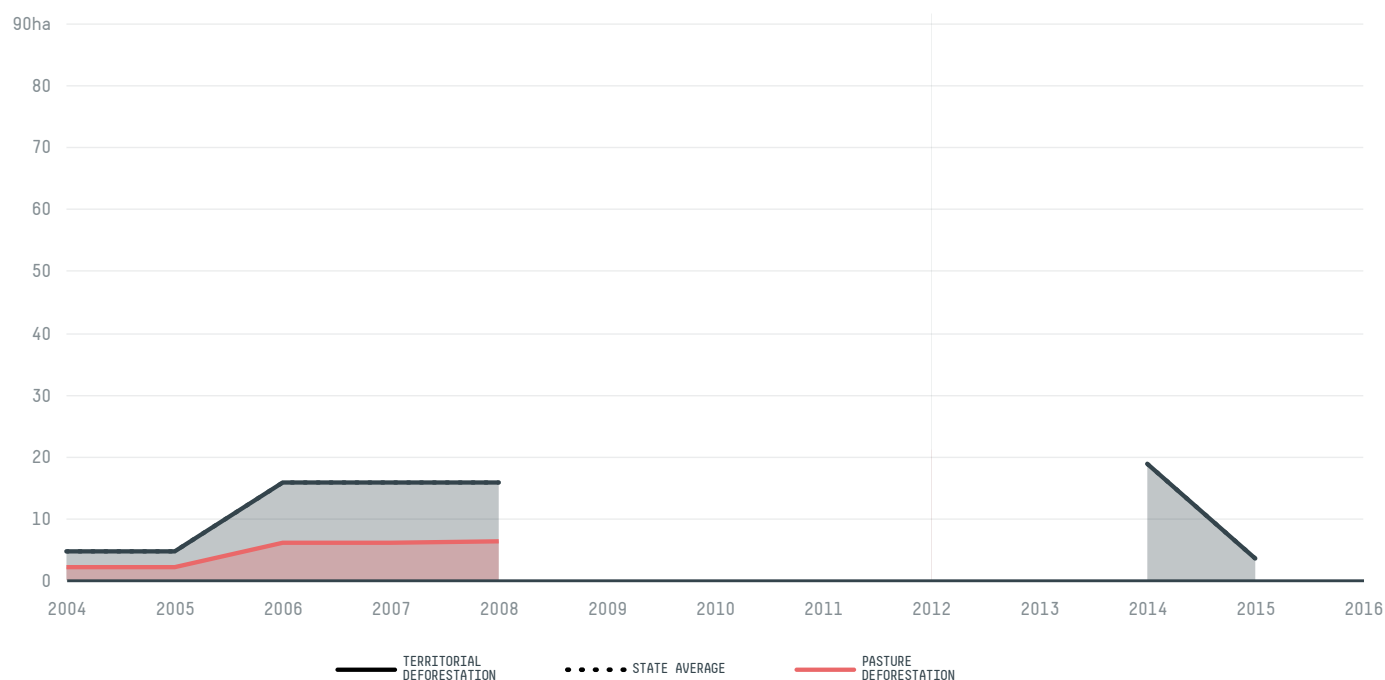
PASTURE AREA
21,212.3 ha

The largest exporter of beef in Bandeira was Frigosol Frigorifico Sul Bahia, which accounted for 94.1% of the total exports, and the main destination was China (Hong Kong).


AGRICULTURAL INDICATORS	SCORE
Pasture area	21,212.3 ha
ENVIRONMENTAL INDICATORS	SCORE
Pasture deforestation	- ha
Territorial deforestation	- ha
CO2 emissions from pasture deforestation	- t CO2
Land-based CO2 emissions	- t CO2
Water scarcity	2 / 7

SOCIO-ECONOMIC INDICATORS	SCORE
GDP per capita	- USD/capita
GDP from agriculture	- %
Human Development Index	0.599 /1
Smallholder dominance	65 %
Reported cases of forced labour	-
Reported cases of land conflicts	-
Population	5,059
TERRITORIAL GOVERNANCE	SCORE
Legal Reserve deficit	0 ha
Legal Reserve deficit as a % of private land	0 %
Protected vegetation in private land	2,575.3 ha
Unprotected vegetation in private land	3,790 ha
Number of environmental embargoes	0
ACTOR COMMITMENTS	SCORE

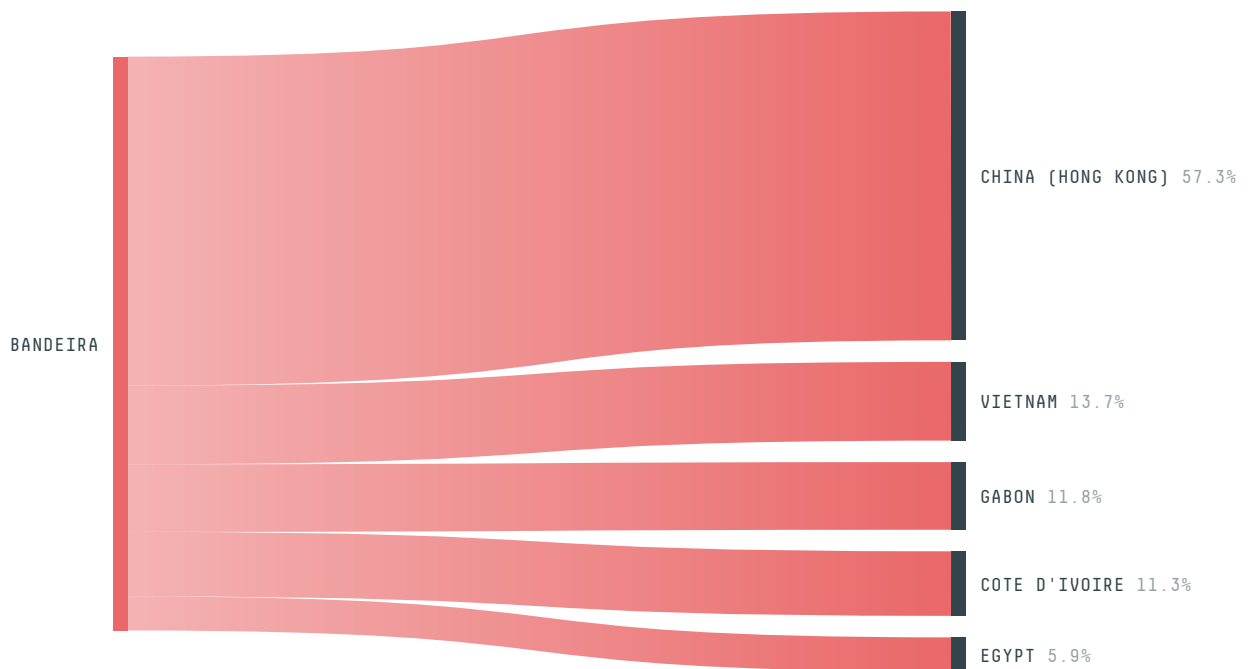
DEFORESTATION TRAJECTORY OF BANDEIRA



TOP TRADERS OF BEEF IN BANDEIRA IN 2017



TOP IMPORTING COUNTRIES OF BEEF FROM BANDEIRA IN 2017



(