



# trase

## Almenara

COMMODITY YEAR COUNTRY BIOME  
**Beef 2017 Brazil Mata atlantica**

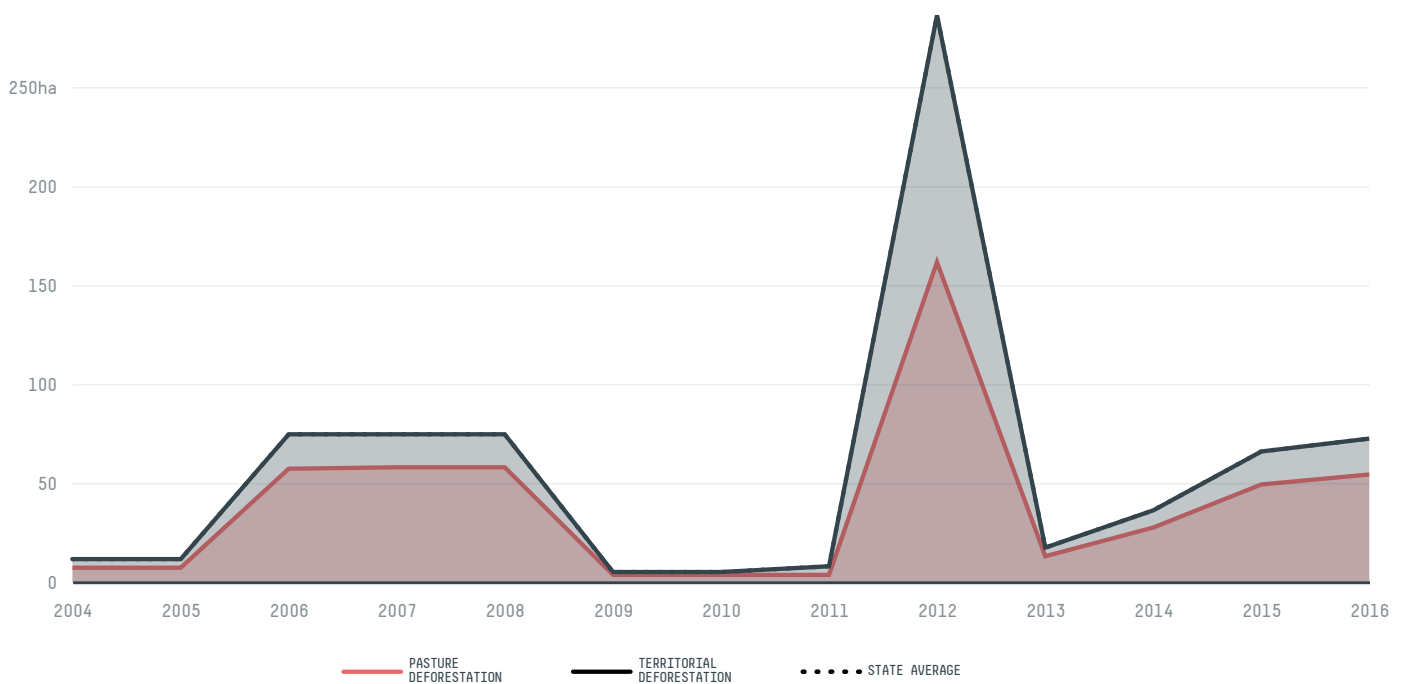
PASTURE AREA  
**91,596.9 ha**

The largest exporter of beef in Almenara was Frisa Frigorifico Rio Doce, which accounted for 58.4% of the total exports, and the main destination was Israel.

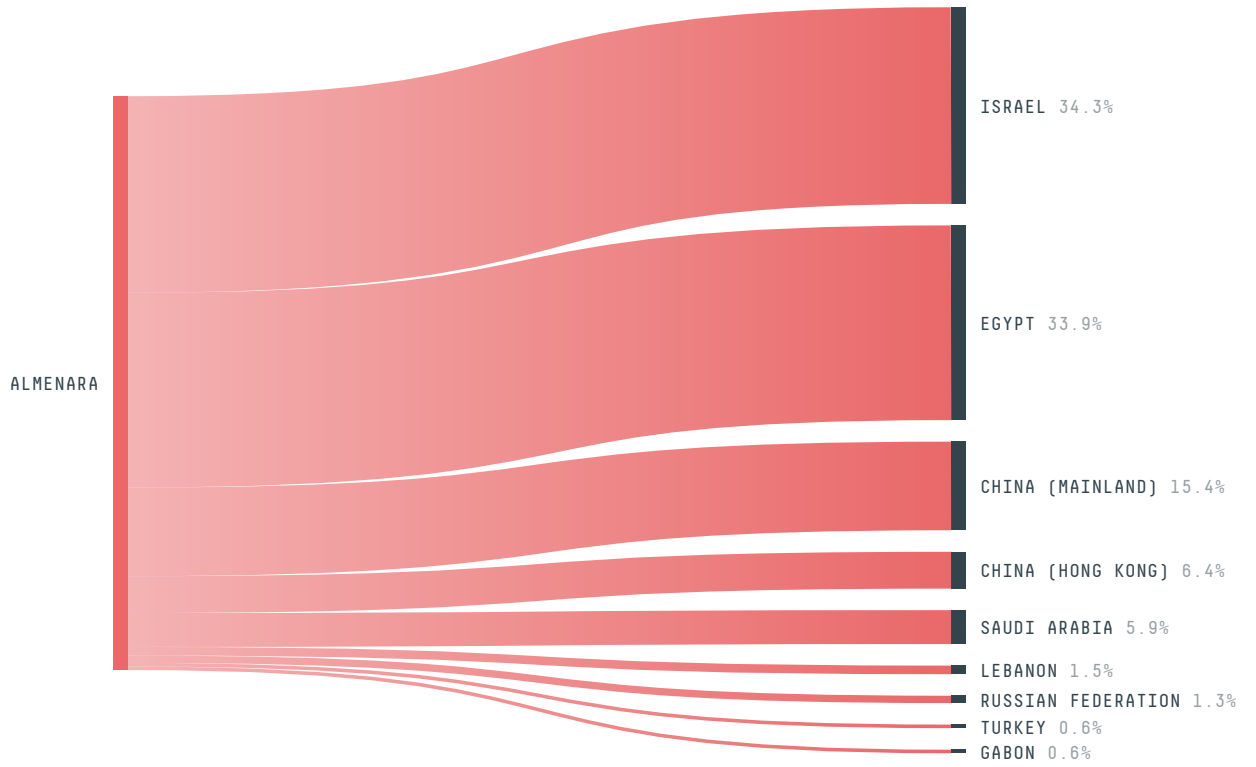
AGRICULTURAL INDICATORS	SCORE
Pasture area	91,596.9 ha
ENVIRONMENTAL INDICATORS	SCORE
Pasture deforestation	- ha
Territorial deforestation	- ha
CO2 emissions from pasture deforestation	- t CO2
Land-based CO2 emissions	- t CO2
Water scarcity	3 / 7

SOCIO-ECONOMIC INDICATORS	SCORE
GDP per capita	- USD/capita
GDP from agriculture	- %
Human Development Index	0.642 /1
Smallholder dominance	44 %
Reported cases of forced labour	-
Reported cases of land conflicts	1
Population	40,749
TERRITORIAL GOVERNANCE	SCORE
Legal Reserve deficit	683.6 ha
Legal Reserve deficit as a % of private land	0.8 %
Protected vegetation in private land	14,114.2 ha
Unprotected vegetation in private land	21,969.3 ha
Number of environmental embargoes	1
ACTOR COMMITMENTS	SCORE

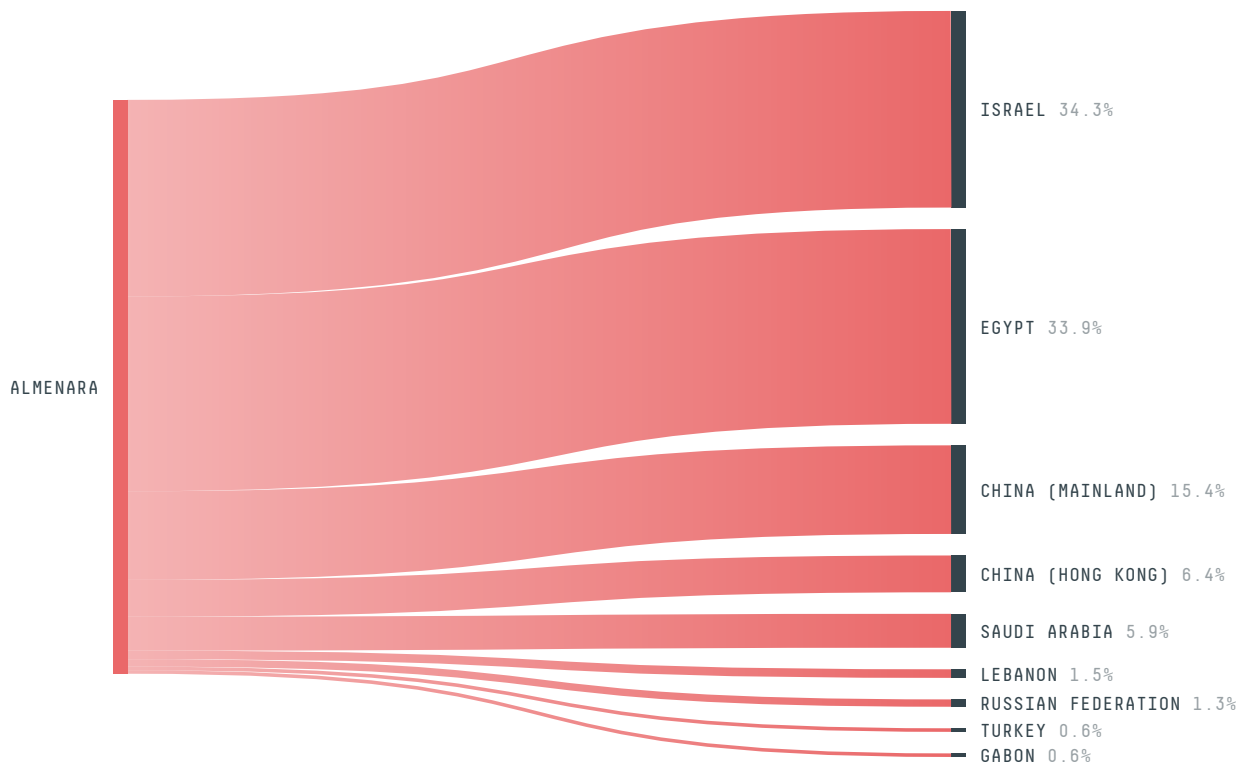
## DEFORESTATION TRAJECTORY OF ALMENARA



## TOP TRADERS OF BEEF IN ALMENARA IN 2017




## TOP IMPORTING COUNTRIES OF BEEF FROM ALMENARA IN 2017




Trase is a partnership between

 Stockholm Environment Institute

 Global Canopy Programme

In collaboration with

 vizzuality

 The European Forest Institute

and many other organizations and individuals.

Donors

 The Global Environment Facility

 WWF


 Europe

 Gordon and Betty Moore Foundation

 The Nature Conservancy

 Department for International Development

 Formas

 Norway's International Climate and Forest Initiative (NICFI)

[Terms of Use](#) · [Privacy policy](#) · [Cookie policy](#) · [Contact us](#)