



trase

Conceicao da aparecida

COMMODITY YEAR COUNTRY BIOME
Beef 2017 Brazil Mata atlantica

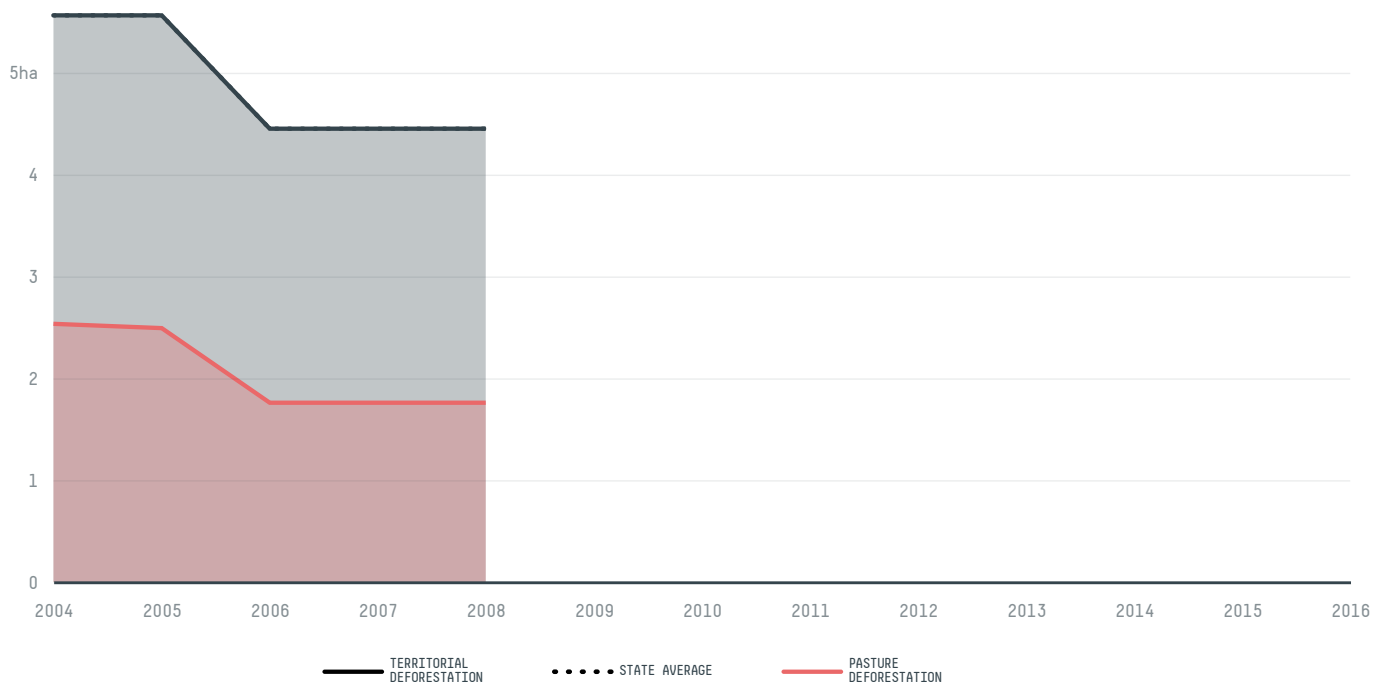
PASTURE AREA
22,880.4 ha

The largest exporter of beef in Conceicao Da Aparecida was Frigorifico Vale Do Sapucaí, which accounted for 94.4% of the total exports, and the main destination was Iran.


AGRICULTURAL INDICATORS	SCORE
Pasture area	22,880.4 ha
ENVIRONMENTAL INDICATORS	SCORE
Pasture deforestation	- ha
Territorial deforestation	- ha
CO2 emissions from pasture deforestation	- t CO2
Land-based CO2 emissions	- t CO2
Water scarcity	2 / 7

SOCIO-ECONOMIC INDICATORS	SCORE
GDP per capita	- USD/capita
GDP from agriculture	- %
Human Development Index	0.691 /1
Smallholder dominance	77 %
Reported cases of forced labour	-
Reported cases of land conflicts	-
Population	10,222
TERRITORIAL GOVERNANCE	SCORE
Legal Reserve deficit	91.2 ha
Legal Reserve deficit as a % of private land	0.4 %
Protected vegetation in private land	2,021 ha
Unprotected vegetation in private land	646.3 ha
Number of environmental embargoes	0
ACTOR COMMITMENTS	SCORE


DEFORESTATION TRAJECTORY OF CONCEICAO DA APARECIDA



TOP TRADERS OF BEEF IN CONCEICAO DA APARECIDA IN 2017



TOP IMPORTING COUNTRIES OF BEEF FROM CONCEICAO DA APARECIDA IN 2017



(