



trase

Sao francisco do guapore

COMMODITY YEAR COUNTRY BIOME
Beef 2017 Brazil Amazonia

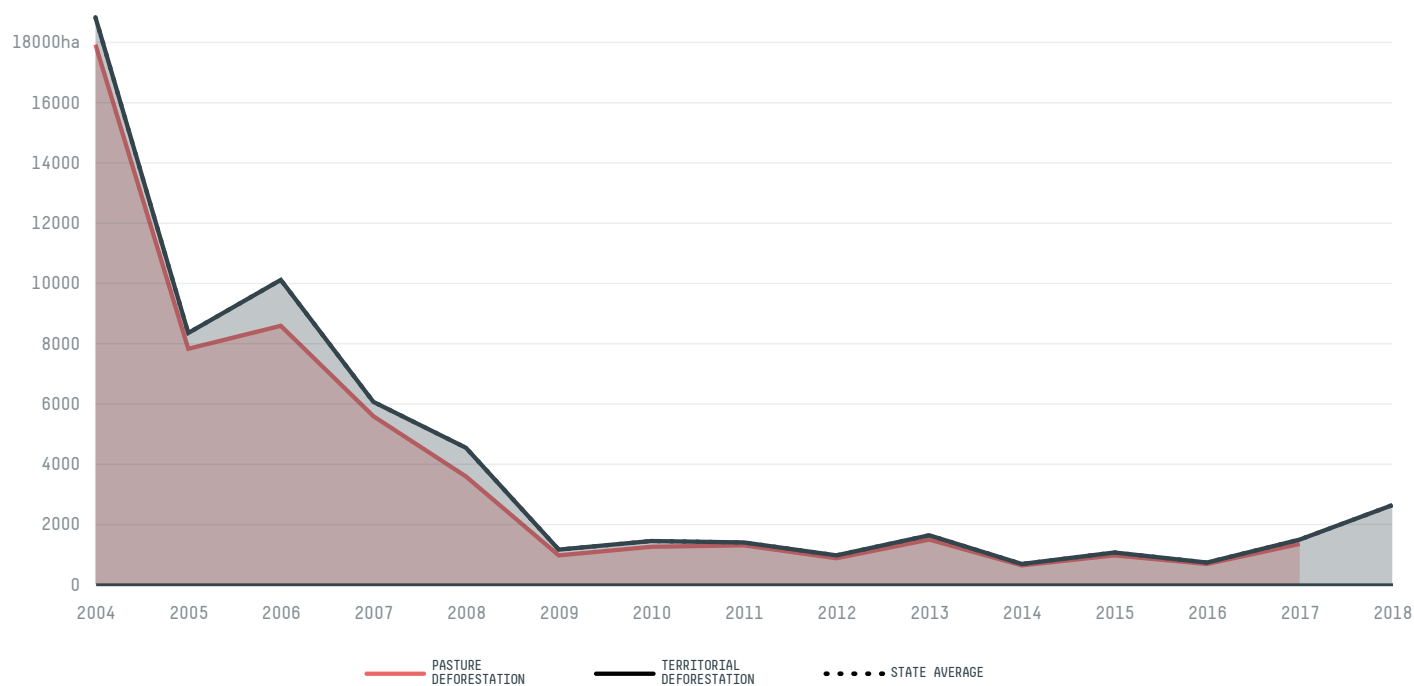
PASTURE AREA
267,573.9 ha

The largest exporter of beef in Sao Francisco Do Guapore was Jbs, which accounted for 41.9% of the total exports, and the main destination was China (Hong Kong).

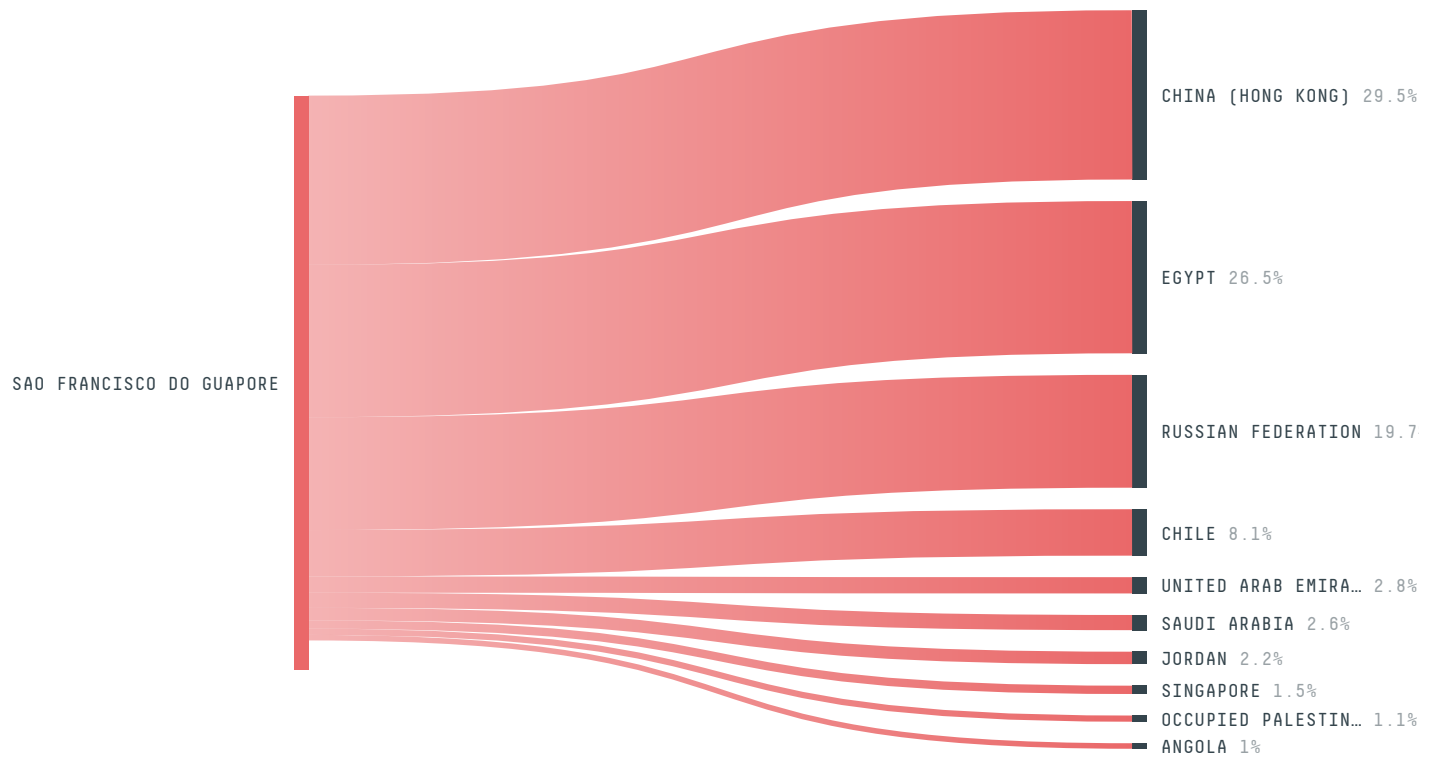
AGRICULTURAL INDICATORS	SCORE
Pasture area	267,573.9 ha
ENVIRONMENTAL INDICATORS	SCORE
Pasture deforestation	1,355.7 ha
Territorial deforestation	1,482 ha
CO2 emissions from pasture deforestation	796,869.1 t CO2
Land-based CO2 emissions	870,521.5 t CO2
Water scarcity	2 / 7

SOCIO-ECONOMIC INDICATORS	SCORE
GDP per capita	- USD/capita
GDP from agriculture	- %
Human Development Index	0.611 /1
Smallholder dominance	67 %
Reported cases of forced labour	-
Reported cases of land conflicts	1
Population	18,265
TERRITORIAL GOVERNANCE	SCORE
Legal Reserve deficit	12,596.2 ha
Legal Reserve deficit as a % of private land	4.6 %
Protected vegetation in private land	110,824.5 ha
Unprotected vegetation in private land	2,540.3 ha
Number of environmental embargoes	23
ACTOR COMMITMENTS	SCORE

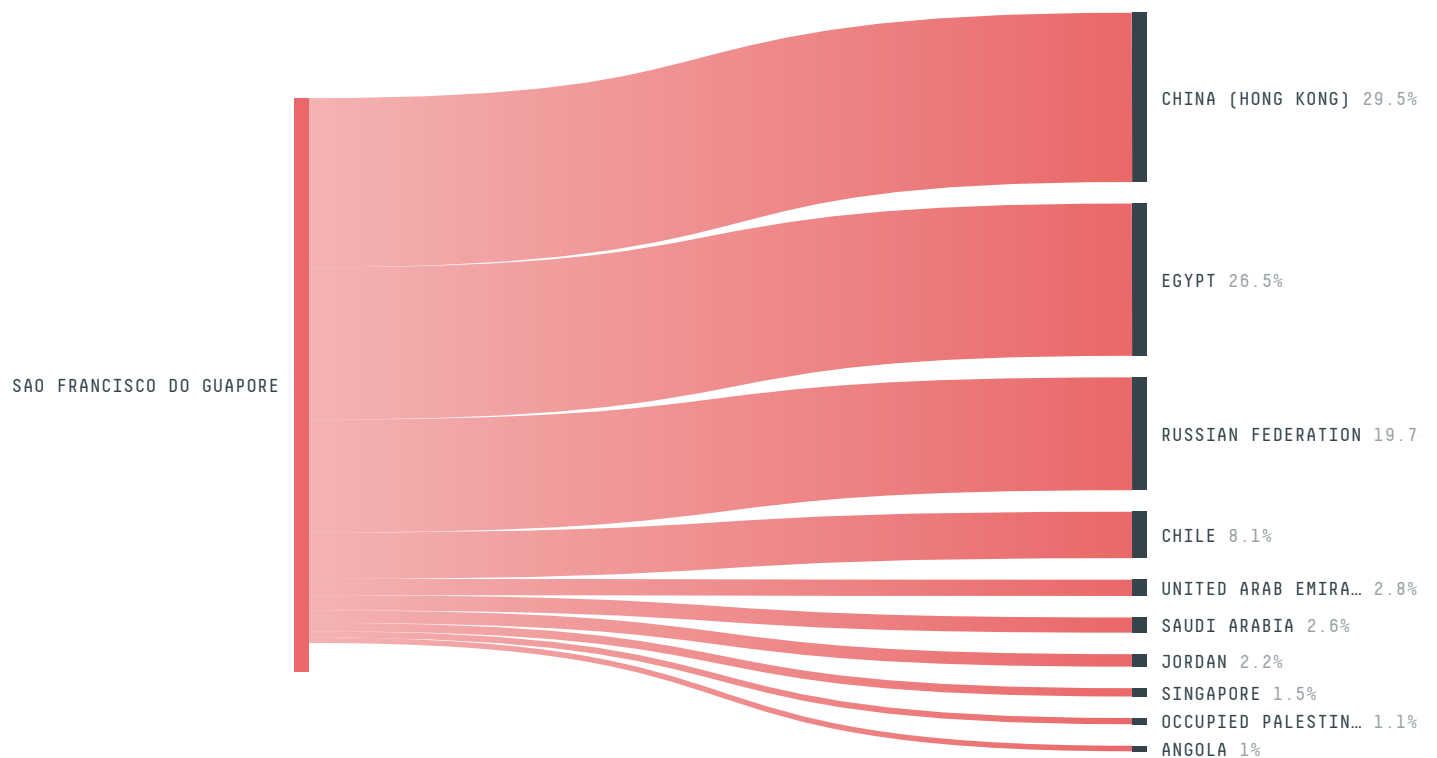
DEFORESTATION TRAJECTORY OF SAO FRANCISCO DO GUAPORE



TOP TRADERS OF BEEF IN SAO FRANCISCO DO GUAPORE IN 2017



TOP IMPORTING COUNTRIES OF BEEF FROM SAO FRANCISCO DO GUAPORE IN 2017



Trase is a partnership between

 Stockholm Environment Institute

 Global Canopy Programme

In collaboration with

 vizzuality

 The European Forest Institute

and many other organizations and individuals.

Donors

 The Global Environment Facility

 WWF

 Europe

 Gordon and Betty Moore Foundation

 The Nature Conservancy

 Department for International Development

 Formas

 Norway's International Climate and Forest Initiative (NICFI)

[Terms of Use](#) · [Privacy policy](#) · [Cookie policy](#) · [Contact us](#)