



trase

Ji-parana

COMMODITY YEAR COUNTRY BIOME STATE
Beef 2017 Brazil Amazonia Rondonia

PASTURE AREA
211,763.1 ha

The largest exporter of beef in Ji Parana was Jbs, which accounted for 41.9% of the total exports, and the main destination was China (Hong Kong).

AGRICULTURAL INDICATORS	SCORE	STATE RANKING
Pasture area	211,763.1 ha	9
Cattle stocking rate	1.8 heads/ha	7

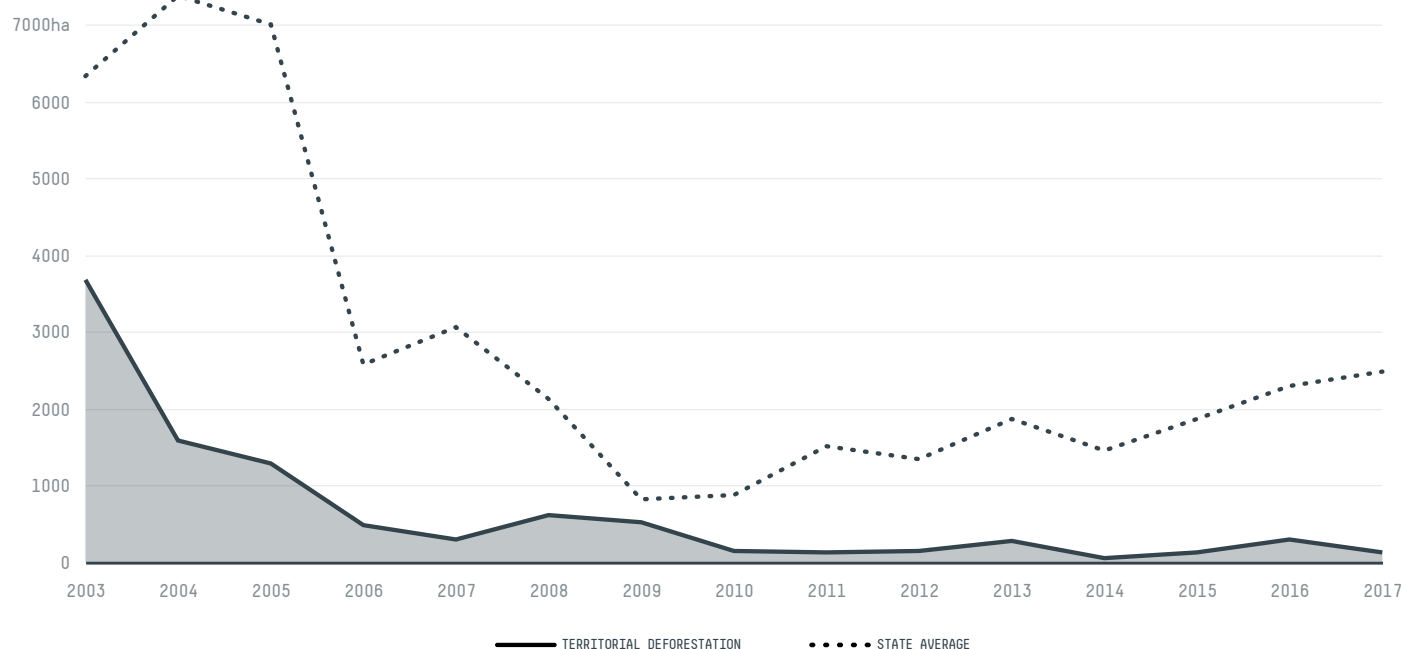
ENVIRONMENTAL INDICATORS	SCORE	STATE RANKING
Cattle deforestation per tonne	0 ha/t	46
Pasture deforestation	6.9 ha	71
CO2 emissions from cattle deforestation per tonne	2 t CO2/t	45
CO2 emissions from pasture deforestation	4,057.5 t CO2	40
Territorial deforestation	123 ha	44
Land based CO2 emissions	57,279 t CO2	45
Water scarcity	2 /7	2

SOCIO-ECONOMIC INDICATORS	SCORE	STATE RANKING
GDP per capita	- USD/capita	-
GDP from agriculture	- %	-
Human Development Index	0.714 /1	4
Smallholder dominance	72 %	-
Reported cases of forced labour	-	-
Reported cases of land conflicts	1	10
Population	128,026	2

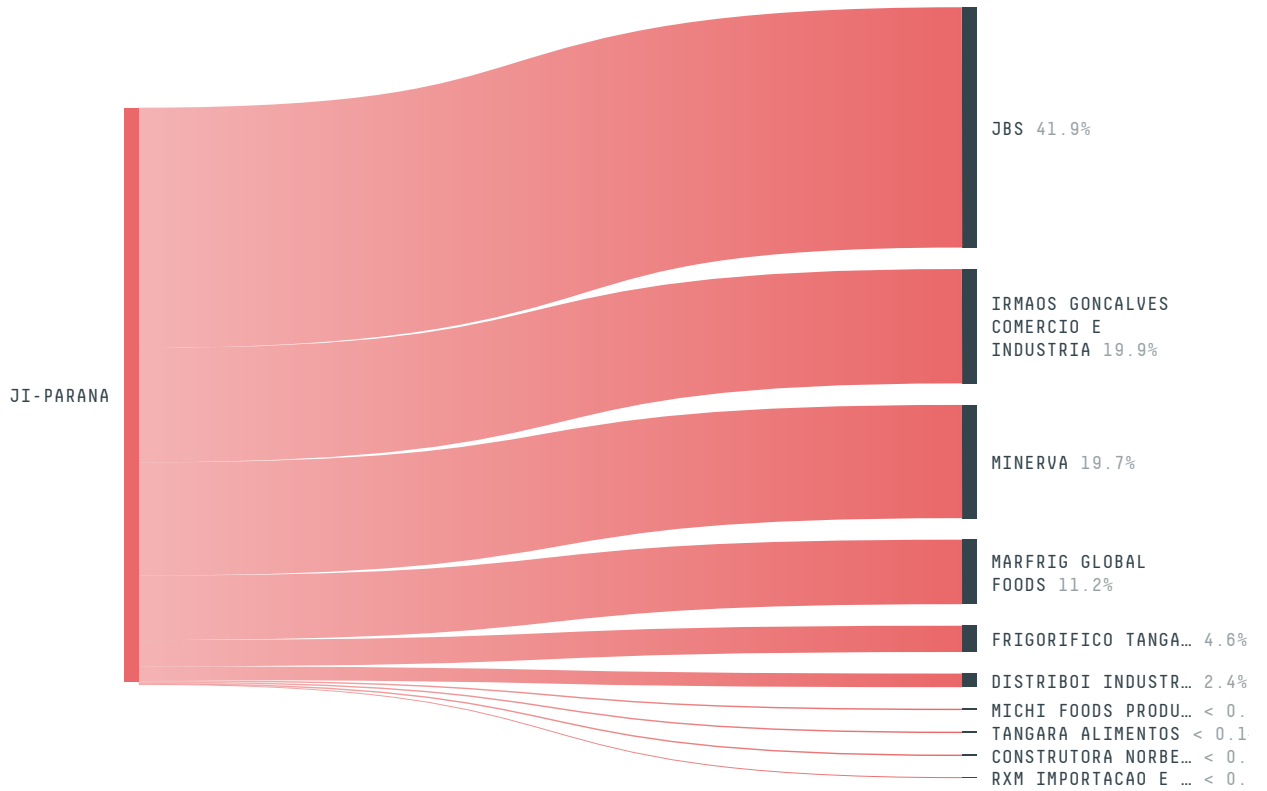
TERRITORIAL GOVERNANCE	SCORE	STATE RANKING
Legal Reserve deficit	4,949.6 ha	19
Legal Reserve deficit as a % of private land	2.3 %	-
Protected vegetation in private land	64,983.2 ha	-
Unprotected vegetation in private land	1,384.4 ha	29
Number of environmental embargoes	10	15

ACTOR COMMITMENTS	SCORE	STATE RANKING
Cattle products traded under zero deforestation commitment	77.4 %	1

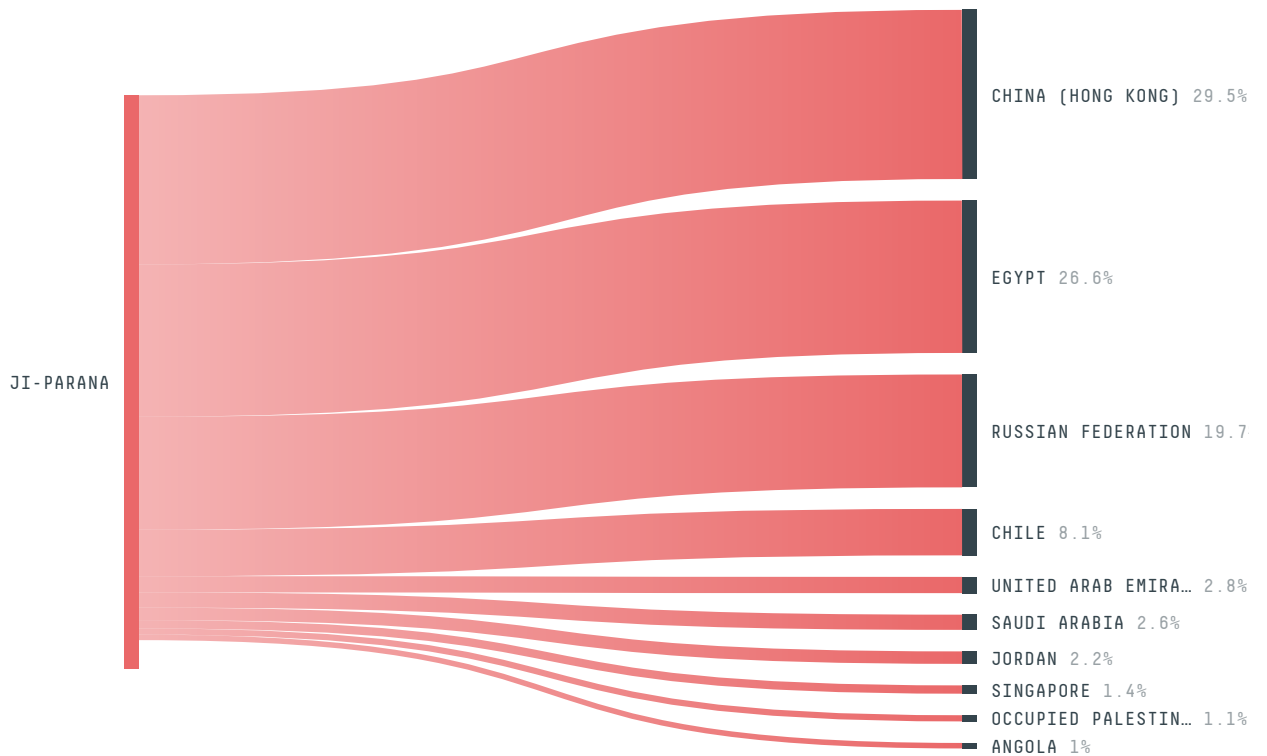
DEFORESTATION TRAJECTORY OF JI-PARANA



TOP TRADERS OF BEEF IN JI-PARANA IN 2017



TOP IMPORTING COUNTRIES OF BEEF FROM JI-PARANA IN 2017






Deforestation alerts in Ji-Paraná, Rondônia, Brazil

There were **0** GLAD alerts reported in the week of the **18th of May 2020**. This was **normal** compared to the same week in previous years.



Trase is a partnership between



In collaboration with



and many other organizations and individuals.

Donors



[Terms of Use](#) · [Privacy policy](#) · [Cookie policy](#) · [Contact us](#)