



trase

Mutum

COMMODITY YEAR COUNTRY BIOME
Beef 2017 Brazil Mata atlantica

PASTURE AREA
78,106.3 ha

The largest exporter of beef in Mutum was Frisa Frigorifico Rio Doce, which accounted for 95.2% of the total exports, and the main destination was Israel.

AGRICULTURAL INDICATORS	SCORE
Pasture area	78,106.3 ha
ENVIRONMENTAL INDICATORS	SCORE
Pasture deforestation	- ha
Territorial deforestation	- ha
CO2 emissions from pasture deforestation	- t CO2
Land-based CO2 emissions	- t CO2
Water scarcity	2 / 7

SOCIO-ECONOMIC INDICATORS

SCORE

GDP per capita	- USD/capita
GDP from agriculture	- %
Human Development Index	0.644 /1
Smallholder dominance	68 %
Reported cases of forced labour	-
Reported cases of land conflicts	-
Population	27,456

TERRITORIAL GOVERNANCE

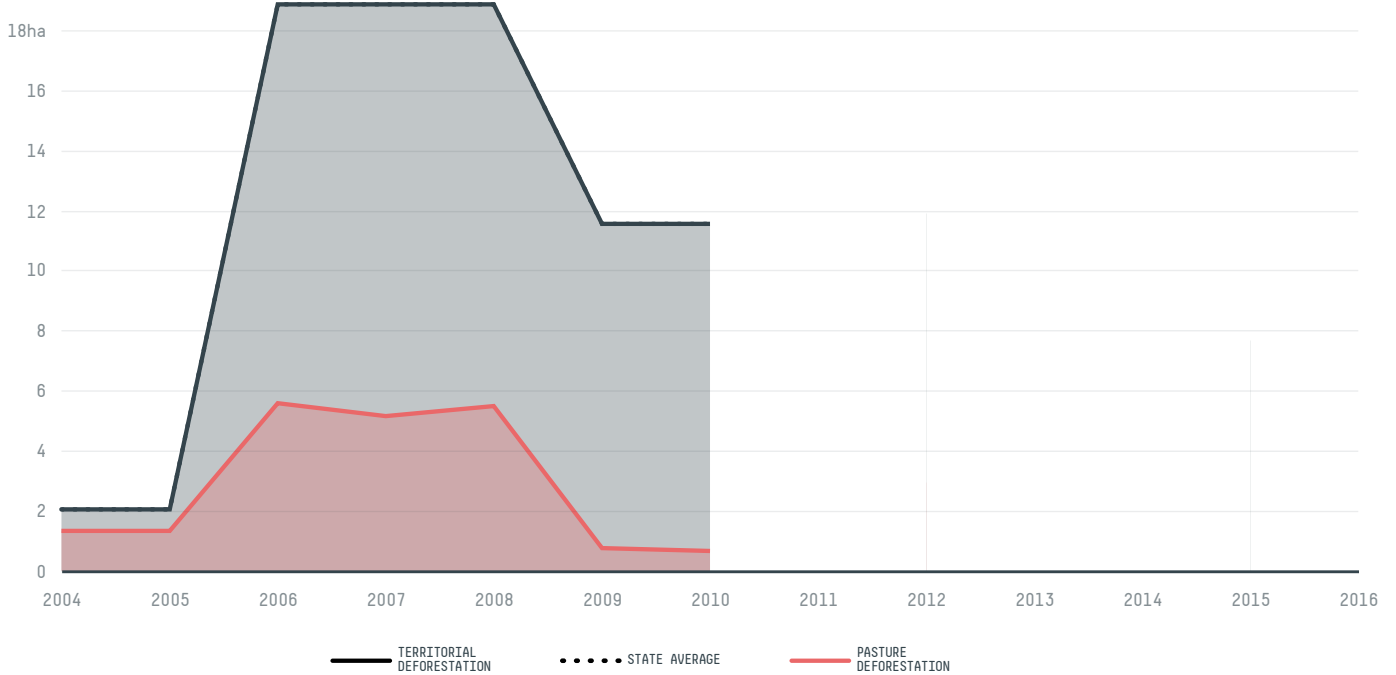
SCORE

Legal Reserve deficit	633.2 ha
Legal Reserve deficit as a % of private land	0.9 %
Protected vegetation in private land	6,863 ha
Unprotected vegetation in private land	2,616.3 ha
Number of environmental embargoes	0

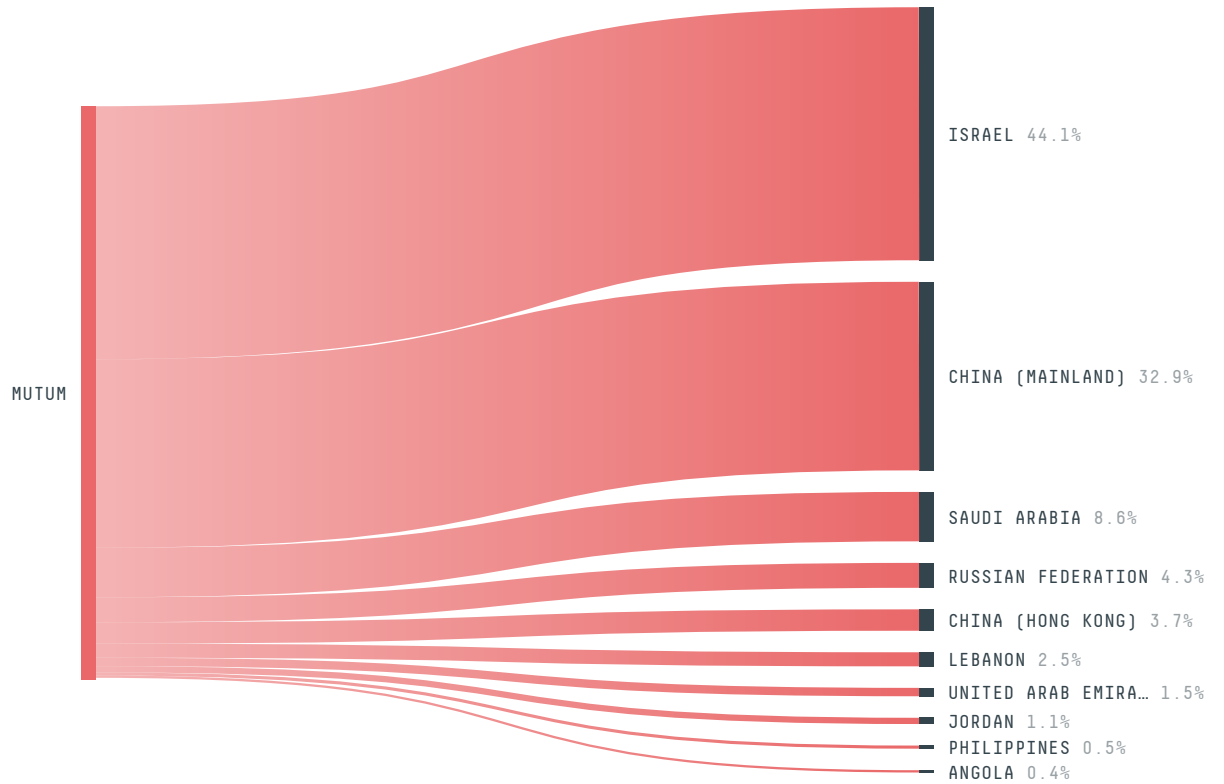
ACTOR COMMITMENTS

SCORE

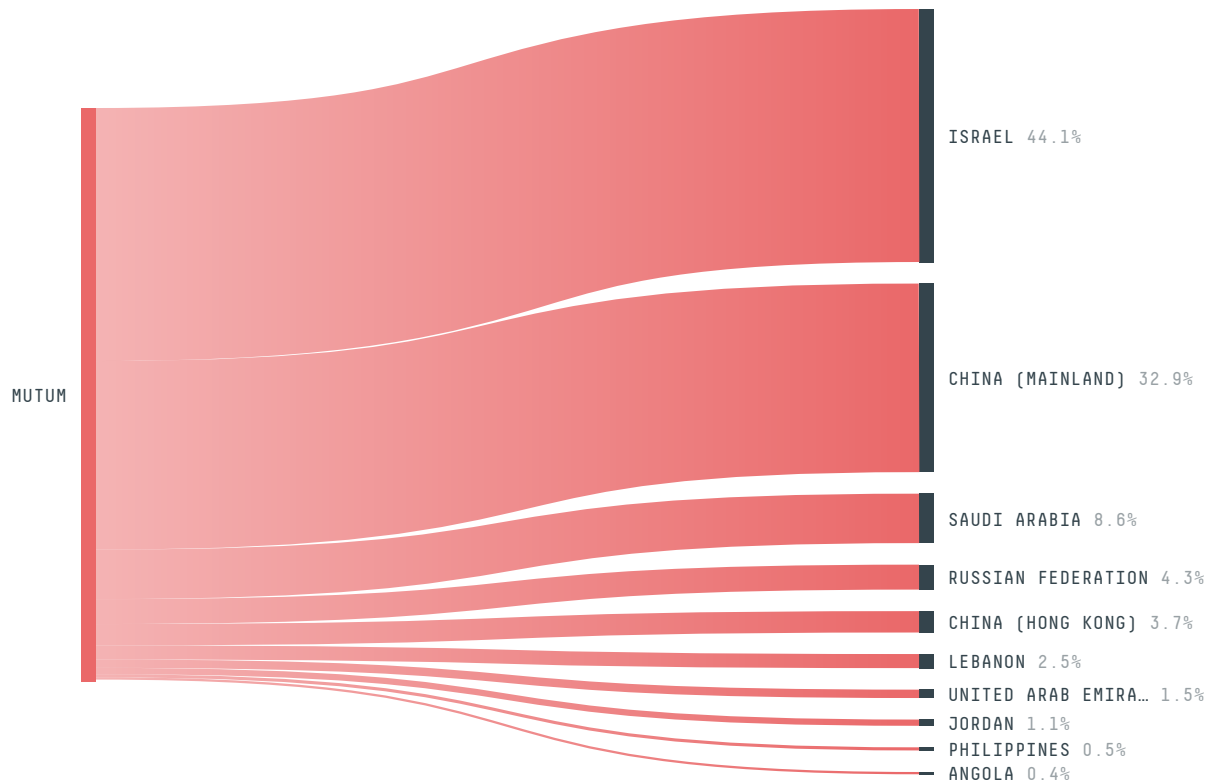
DEFORESTATION TRAJECTORY OF MUTUM



TOP TRADERS OF BEEF IN MUTUM IN 2017




TOP IMPORTING COUNTRIES OF BEEF FROM MUTUM IN 2017




Trase is a partnership between

 Stockholm Environment Institute

 Global Canopy Programme

In collaboration with

 vizzuality

 The European Forest Institute

and many other organizations and individuals.

Donors

 The Global Environment Facility

 WWF

 Europe

 Gordon and Betty Moore Foundation

 The Nature Conservancy

 Department for International Development

 Formas

 Norway's International Climate and Forest Initiative (NICFI)

[Terms of Use](#) · [Privacy policy](#) · [Cookie policy](#) · [Contact us](#)