



trase

Cerejeiras

COMMODITY YEAR COUNTRY BIOME
Beef 2017 Brazil Amazonia

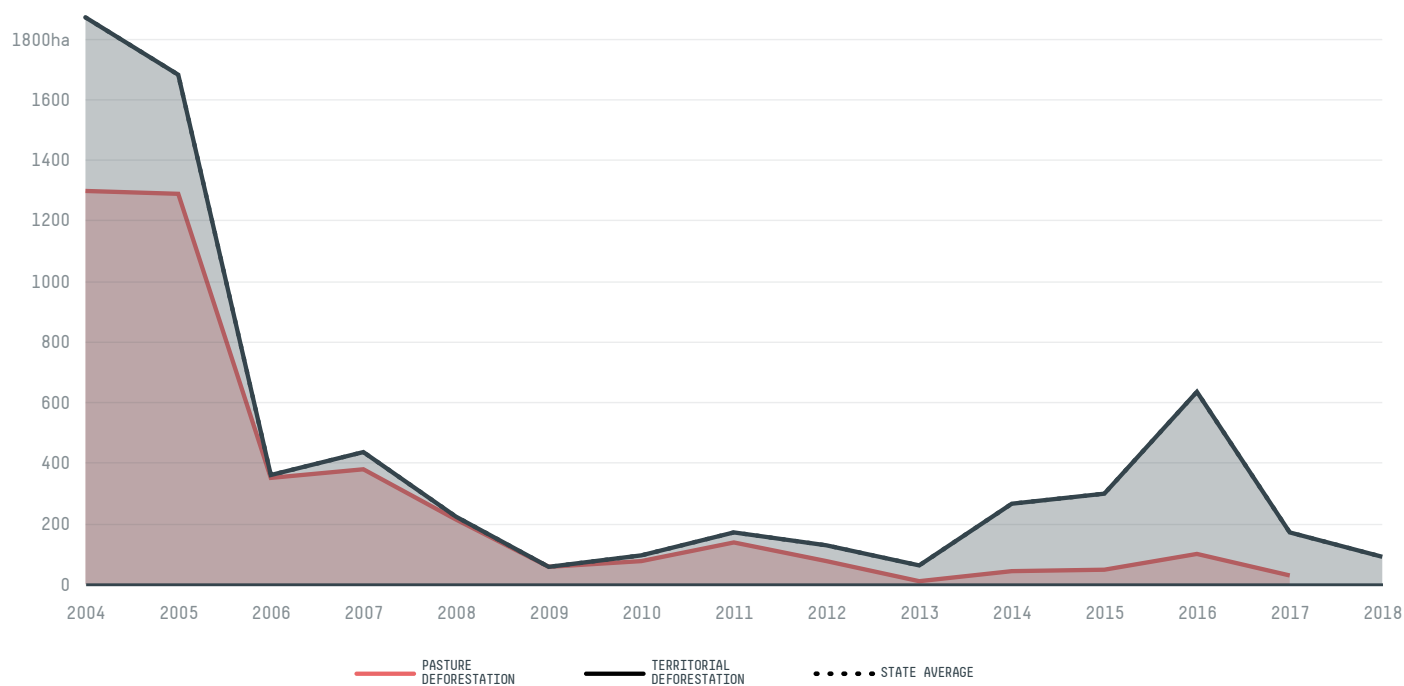
PASTURE AREA
66,301.9 ha

The largest exporter of beef in Cerejeiras was Jbs, which accounted for 41.8% of the total exports, and the main destination was China (Hong Kong).

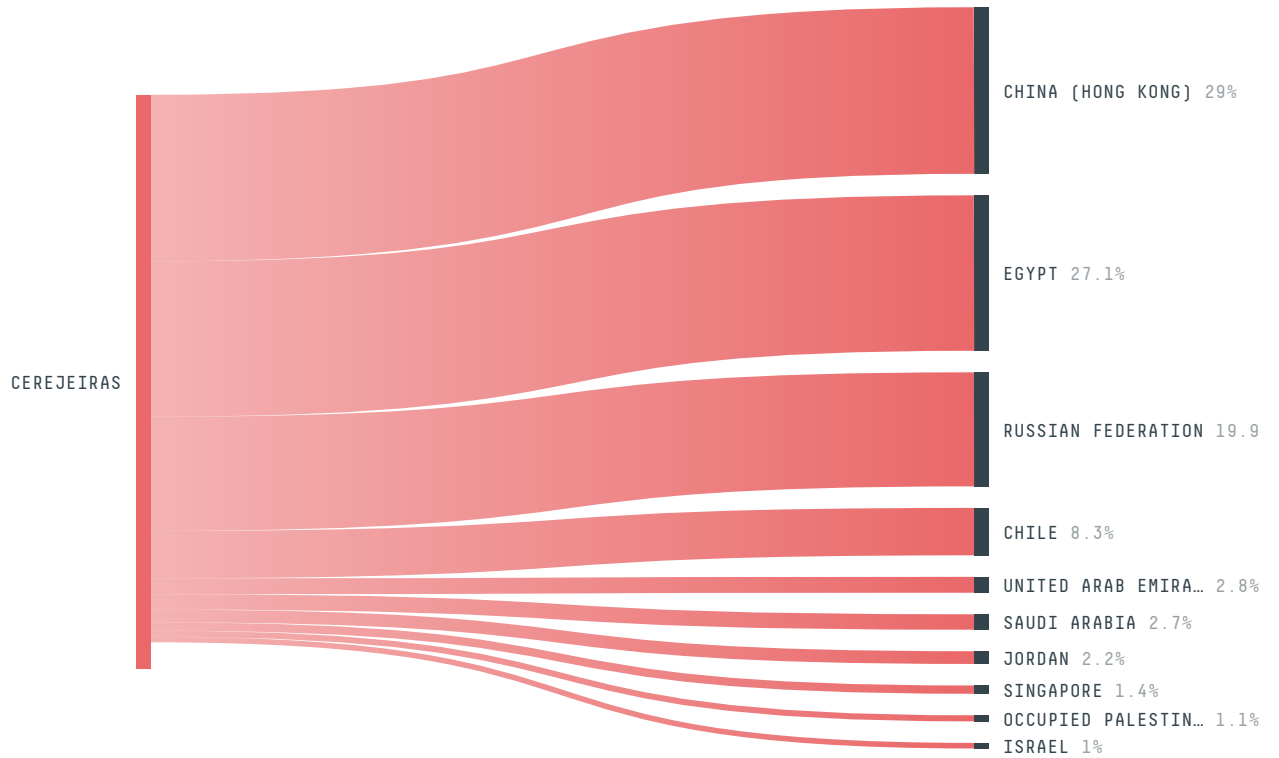
AGRICULTURAL INDICATORS	SCORE
Pasture area	66,301.9 ha
ENVIRONMENTAL INDICATORS	SCORE
Pasture deforestation	26.3 ha
Territorial deforestation	170 ha
CO2 emissions from pasture deforestation	12,937.4 t CO2
Land-based CO2 emissions	85,623.4 t CO2
Water scarcity	2 / 7

SOCIO-ECONOMIC INDICATORS	SCORE
GDP per capita	- USD/capita
GDP from agriculture	- %
Human Development Index	0.692 /1
Smallholder dominance	52 %
Reported cases of forced labour	-
Reported cases of land conflicts	1
Population	18,041
TERRITORIAL GOVERNANCE	SCORE
Legal Reserve deficit	721.6 ha
Legal Reserve deficit as a % of private land	1 %
Protected vegetation in private land	38,986.7 ha
Unprotected vegetation in private land	21,894.3 ha
Number of environmental embargoes	9
ACTOR COMMITMENTS	SCORE

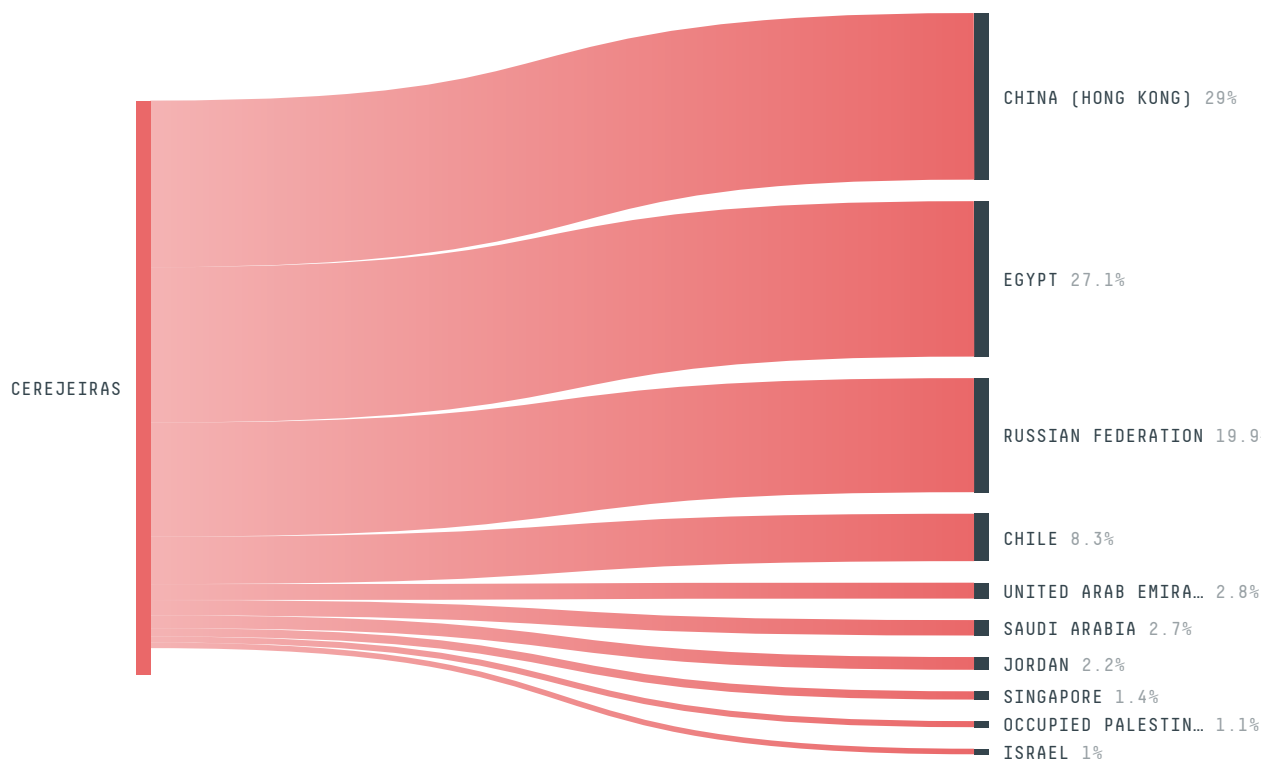
DEFORESTATION TRAJECTORY OF CEREJEIRAS



TOP TRADERS OF BEEF IN CEREJEIRAS IN 2017




TOP IMPORTING COUNTRIES OF BEEF FROM CEREJEIRAS IN 2017



Trase is a partnership between

 Stockholm Environment Institute

 Global Canopy Programme

In collaboration with

 vizzuality

 The European Forest Institute

and many other organizations and individuals.

Donors

 The Global Environment Facility

 WWF

 Europe

 Gordon and Betty Moore Foundation

 The Nature Conservancy

 Department for International Development

 Formas

 Norway's International Climate and Forest Initiative (NICFI)

[Terms of Use](#) · [Privacy policy](#) · [Cookie policy](#) · [Contact us](#)