



# trase

## Guajara-mirim

COMMODITY YEAR COUNTRY BIOME STATE  
**Beef 2017 Brazil Amazonia Rondonia**

PASTURE AREA  
**115,446.1 ha**

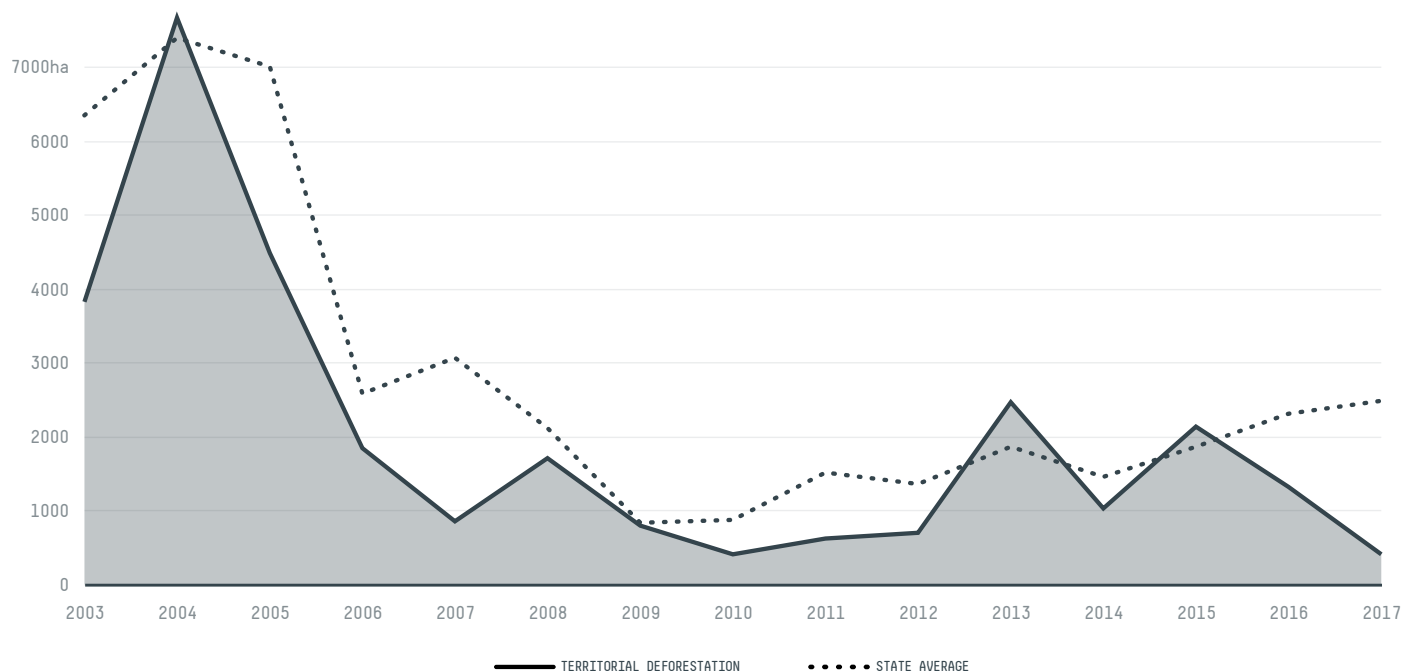
The largest exporter of beef in Guajara Mirim was Jbs, which accounted for 41.7% of the total exports, and the main destination was Egypt.

AGRICULTURAL INDICATORS	SCORE	STATE RANKING
Pasture area	115,446.1 ha	29
Cattle stocking rate	1.4 heads/ha	11

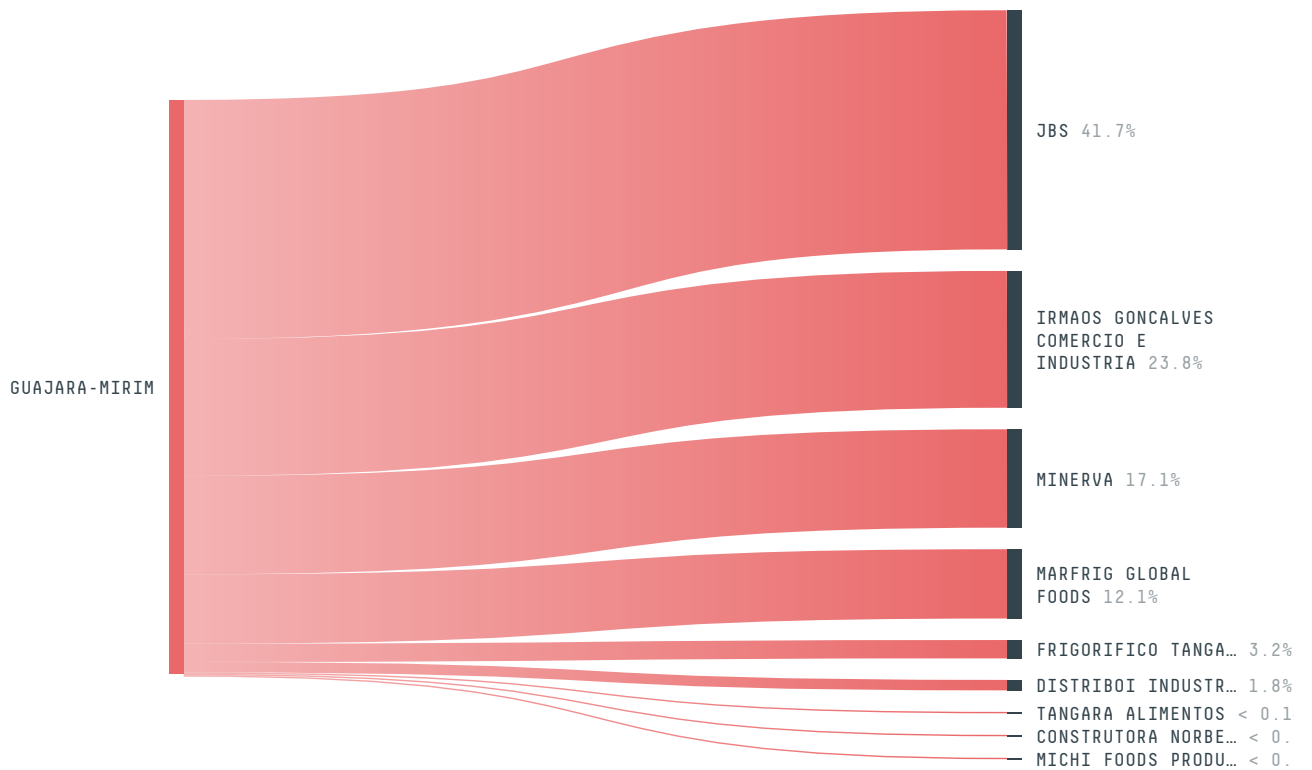
ENVIRONMENTAL INDICATORS	SCORE	STATE RANKING
Cattle deforestation per tonne	0.1 ha/t	8
Pasture deforestation	16 ha	15
CO2 emissions from cattle deforestation per tonne	74.7 t CO2/t	8
CO2 emissions from pasture deforestation	8,323.4 t CO2	33
Territorial deforestation	404 ha	32
Land based CO2 emissions	172,186 t CO2	32
Water scarcity	2 /7	2

SOCIO-ECONOMIC INDICATORS	SCORE	STATE RANKING
GDP per capita	- USD/capita	-
GDP from agriculture	- %	-
Human Development Index	0.657 /1	17
Smallholder dominance	45 %	-
Reported cases of forced labour	-	-
Reported cases of land conflicts	2	9
Population	45,761	8
TERRITORIAL GOVERNANCE	SCORE	STATE RANKING
Legal Reserve deficit	2,709.3 ha	31
Legal Reserve deficit as a % of private land	2.2 %	-
Protected vegetation in private land	63,358 ha	-
Unprotected vegetation in private land	5,128.5 ha	14
Number of environmental embargoes	16	12
ACTOR COMMITMENTS	SCORE	STATE RANKING
Cattle products traded under zero deforestation commitment	74.1 %	12

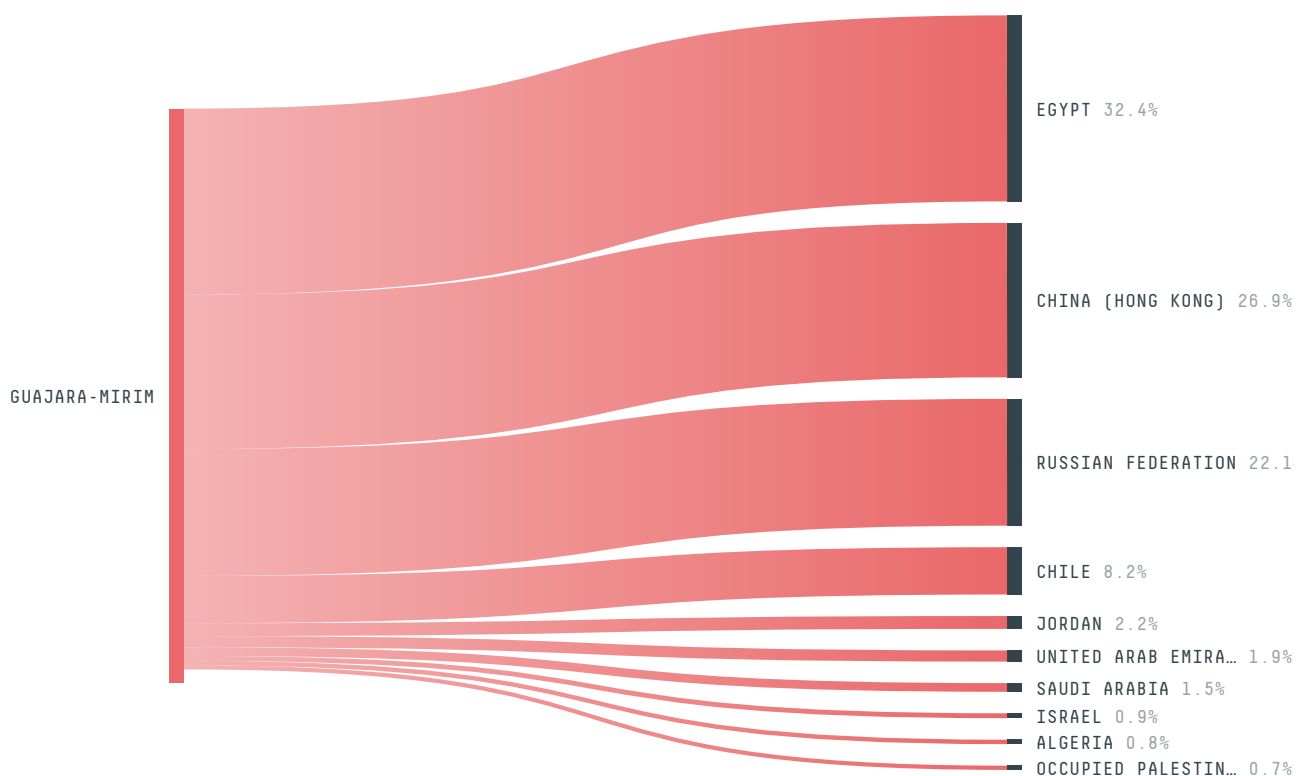
## DEFORESTATION TRAJECTORY OF GUAJARA-MIRIM



## TOP TRADERS OF BEEF IN GUAJARA-MIRIM IN 2017



## TOP IMPORTING COUNTRIES OF BEEF FROM GUAJARA-MIRIM IN 2017





**Deforestation alerts in Guajar-Mirim, Rondnia, Brazil**

There were **109** GLAD alerts reported in the week of the **18th of May 2020**. This was **normal** compared to the same week in previous years.



Trase is a partnership between

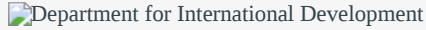


In collaboration with



and many other organizations and individuals.

Donors



[Terms of Use](#) · [Privacy policy](#) · [Cookie policy](#) · [Contact us](#)