



trase

Umburatiba

COMMODITY YEAR COUNTRY BIOME
Beef 2017 Brazil Mata atlantica

PASTURE AREA
30,898.7 ha

The largest exporter of beef in Umburatiba was Frisa Frigorifico Rio Doce, which accounted for 58.5% of the total exports, and the main destination was Egypt.

AGRICULTURAL INDICATORS	SCORE
Pasture area	30,898.7 ha
ENVIRONMENTAL INDICATORS	SCORE
Pasture deforestation	- ha
Territorial deforestation	- ha
CO2 emissions from pasture deforestation	- t CO2
Land-based CO2 emissions	- t CO2
Water scarcity	2 / 7

SOCIO-ECONOMIC INDICATORS

SCORE

GDP per capita	- USD/capita
GDP from agriculture	- %
Human Development Index	0.638 /1
Smallholder dominance	33 %
Reported cases of forced labour	-
Reported cases of land conflicts	-
Population	2,746

TERRITORIAL GOVERNANCE

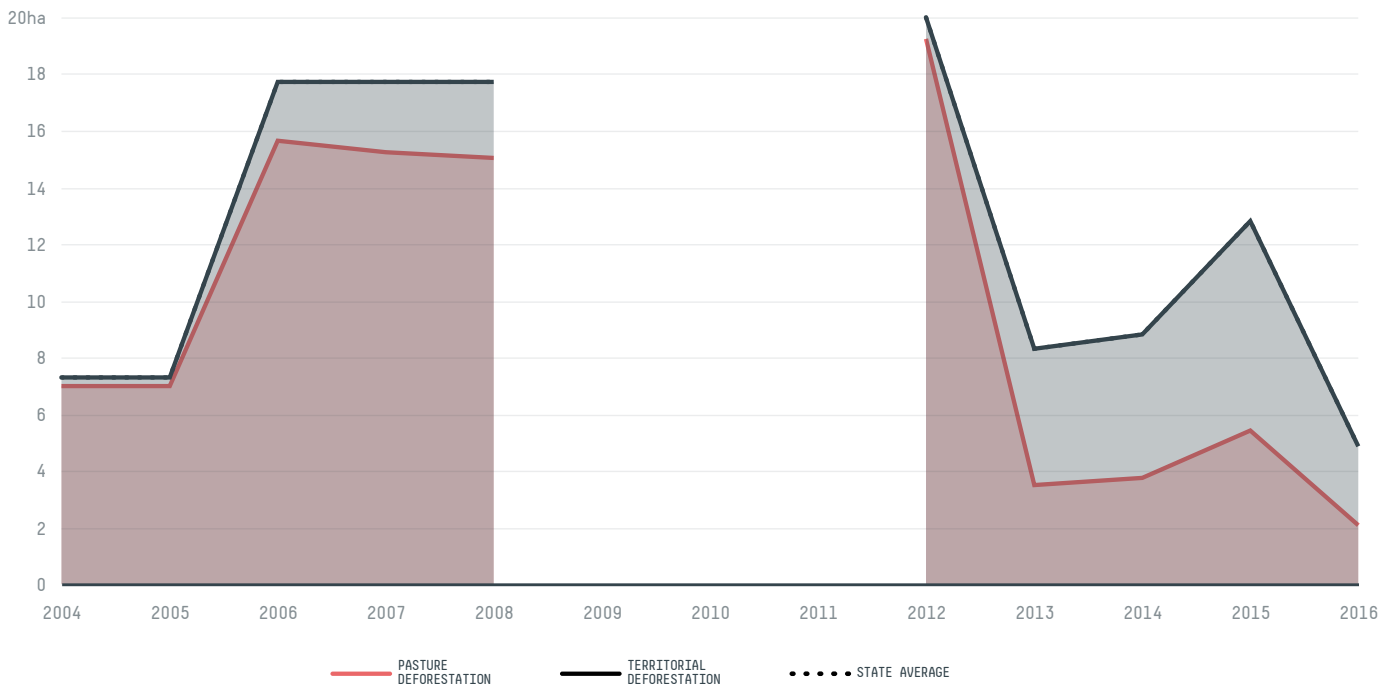
SCORE

Legal Reserve deficit	2,073.2 ha
Legal Reserve deficit as a % of private land	8.2 %
Protected vegetation in private land	508 ha
Unprotected vegetation in private land	0 ha
Number of environmental embargoes	0

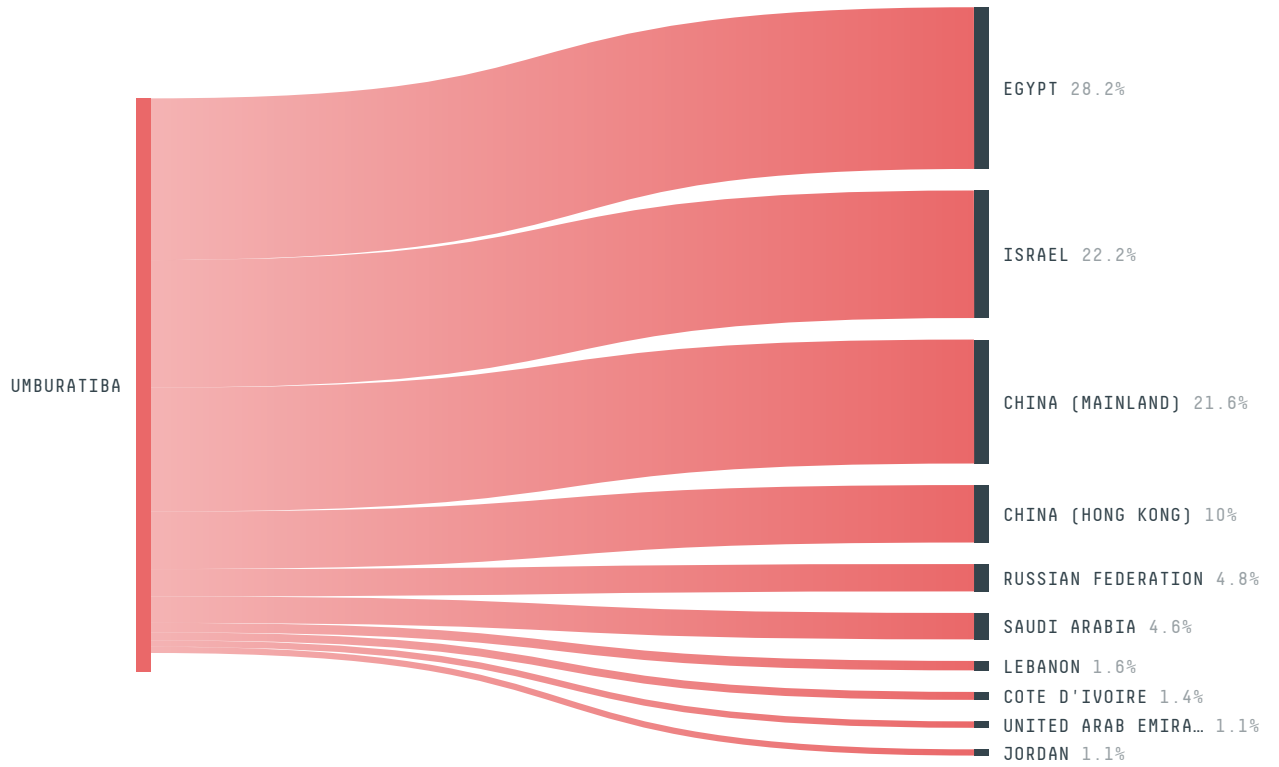
ACTOR COMMITMENTS

SCORE

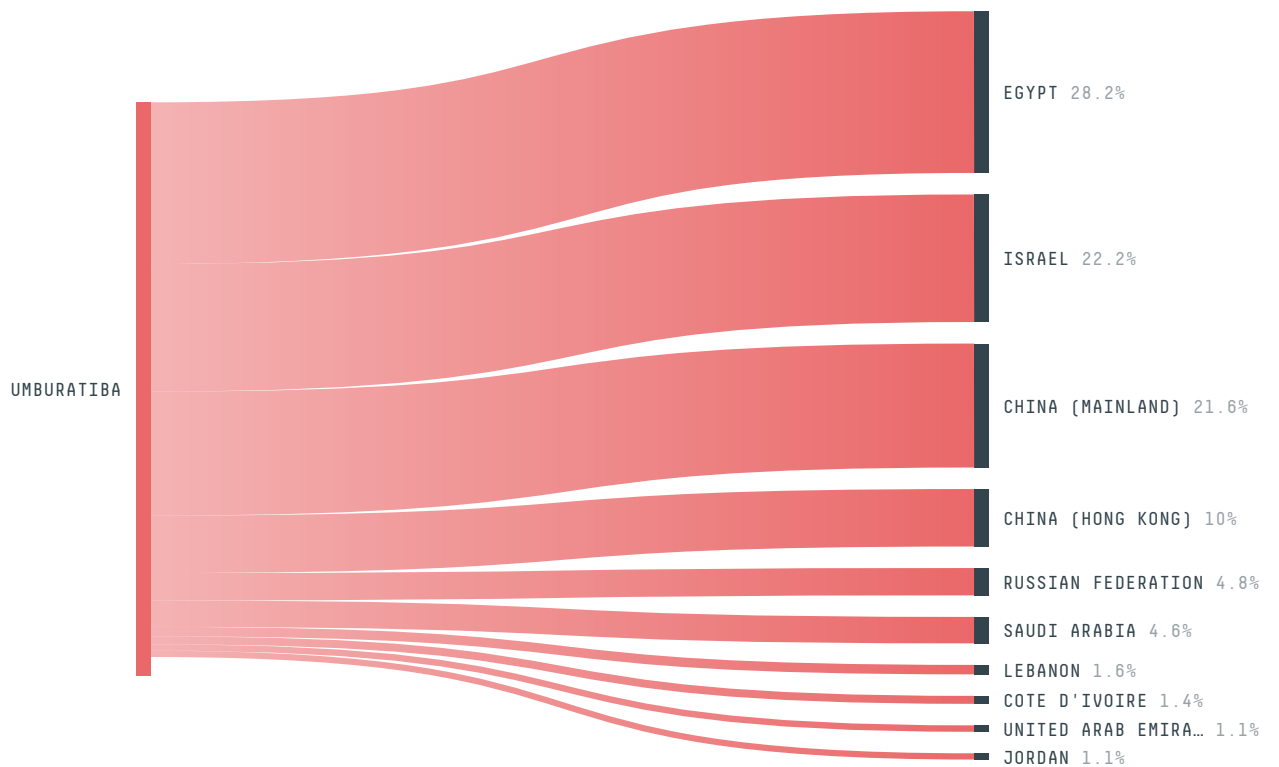
DEFORESTATION TRAJECTORY OF UMBURATIBA



TOP TRADERS OF BEEF IN UMBURATIBA IN 2017



TOP IMPORTING COUNTRIES OF BEEF FROM UMBURATIBA IN 2017



Trase is a partnership between

 Stockholm Environment Institute

 Global Canopy Programme

In collaboration with

 vizzuality

 The European Forest Institute

and many other organizations and individuals.

Donors

 The Global Environment Facility

 WWF

 Europe

 Gordon and Betty Moore Foundation

 The Nature Conservancy

 Department for International Development

 Formas

 Norway's International Climate and Forest Initiative (NICFI)

[Terms of Use](#) · [Privacy policy](#) · [Cookie policy](#) · [Contact us](#)