



# trase

## Corumbiara

COMMODITY YEAR COUNTRY BIOME  
**Beef 2017 Brazil Amazonia**

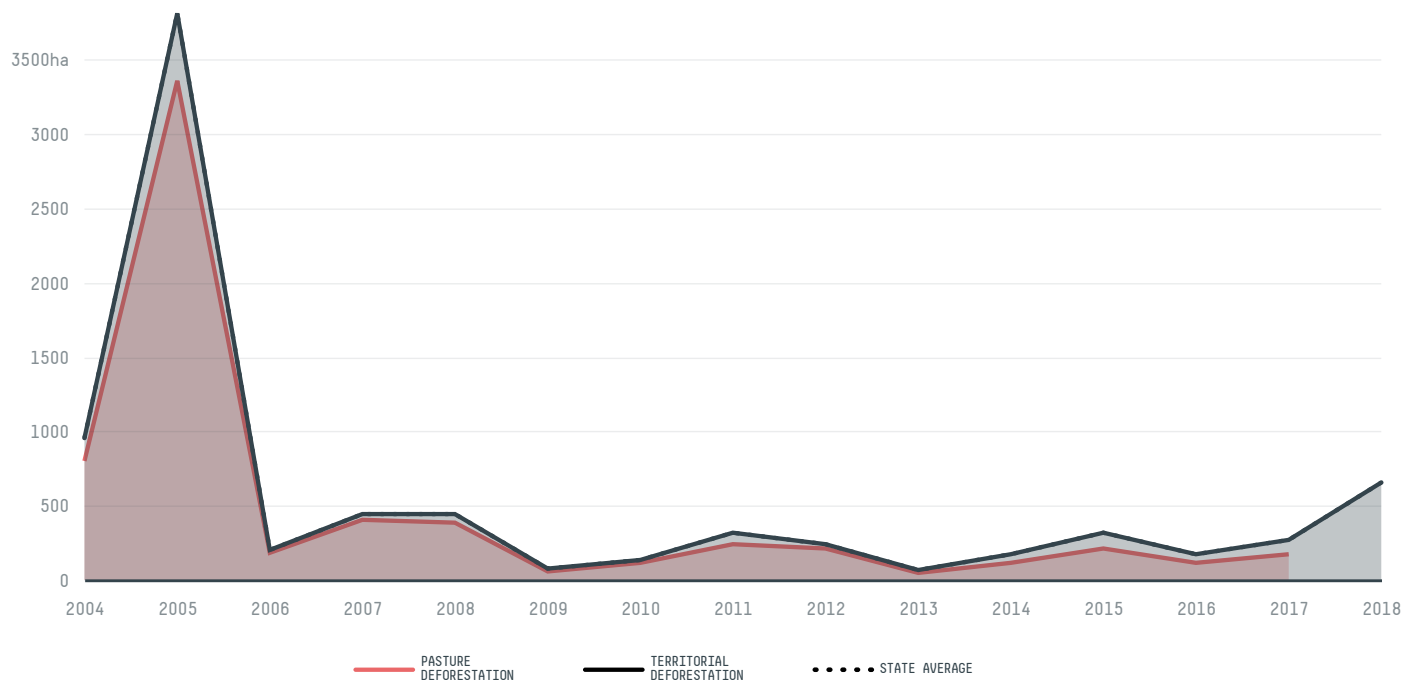
PASTURE AREA  
**167,349.9 ha**

The largest exporter of beef in Corumbiara was Jbs, which accounted for 41.9% of the total exports, and the main destination was China (Hong Kong).

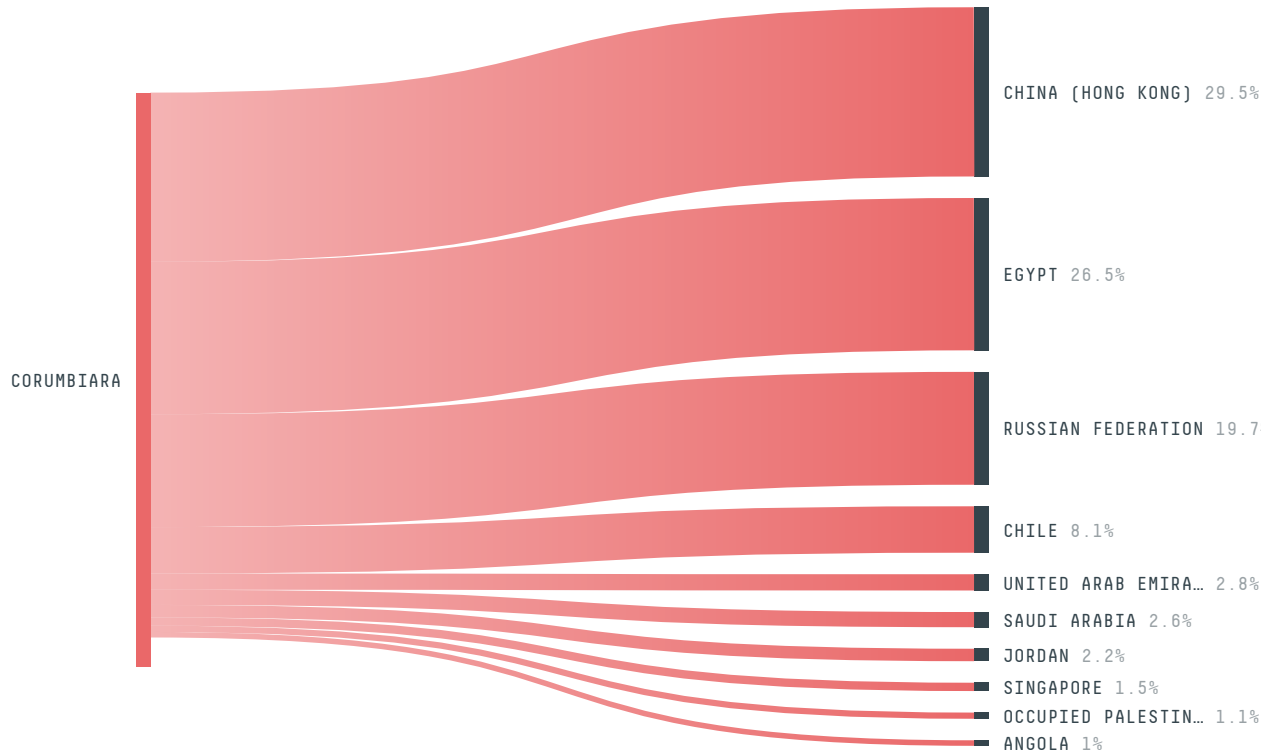
AGRICULTURAL INDICATORS	SCORE
Pasture area	167,349.9 ha
ENVIRONMENTAL INDICATORS	SCORE
Pasture deforestation	177.3 ha
Territorial deforestation	269 ha
CO2 emissions from pasture deforestation	90,416.2 t CO2
Land-based CO2 emissions	137,453.1 t CO2
Water scarcity	3 / 7

SOCIO-ECONOMIC INDICATORS	SCORE
GDP per capita	- USD/capita
GDP from agriculture	- %
Human Development Index	0.613 /1
Smallholder dominance	30 %
Reported cases of forced labour	-
Reported cases of land conflicts	1
Population	9,036
TERRITORIAL GOVERNANCE	SCORE
Legal Reserve deficit	23,183.8 ha
Legal Reserve deficit as a % of private land	10.6 %
Protected vegetation in private land	75,965.9 ha
Unprotected vegetation in private land	2,236.6 ha
Number of environmental embargoes	2
ACTOR COMMITMENTS	SCORE

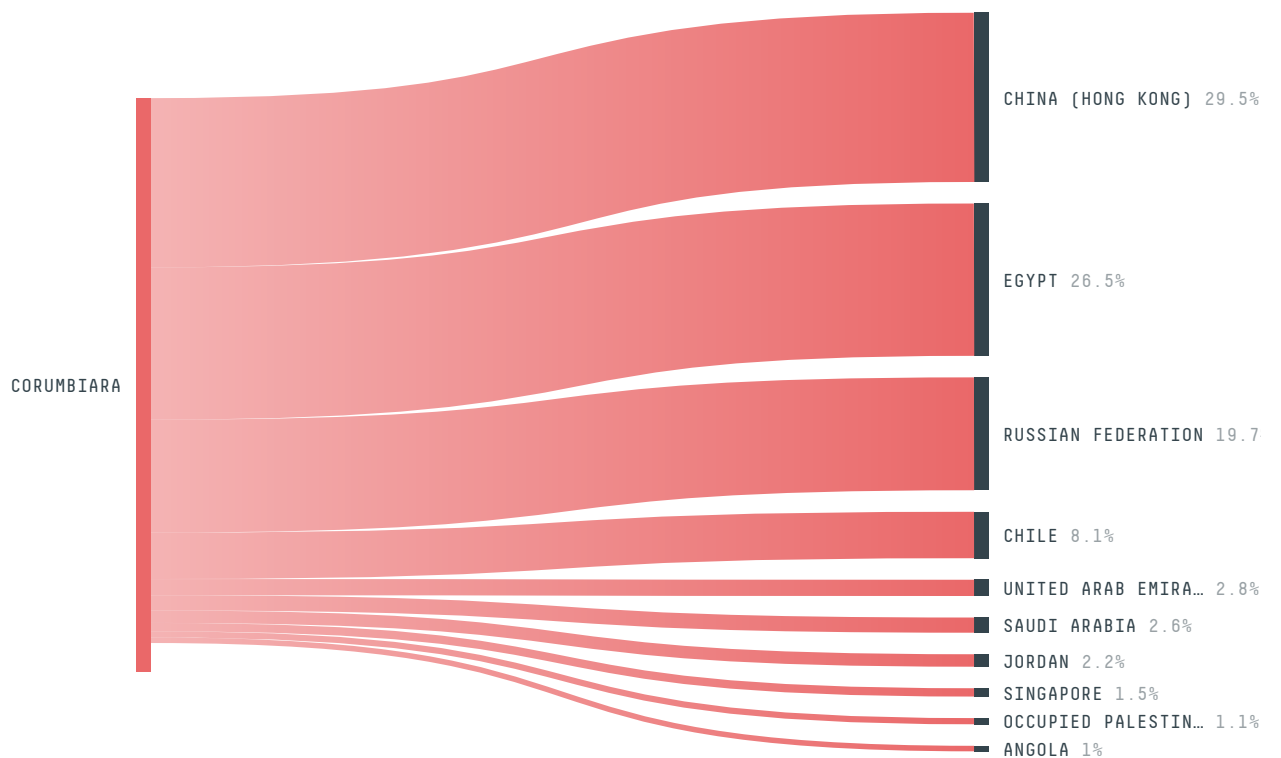
## DEFORESTATION TRAJECTORY OF CORUMBIARA



## TOP TRADERS OF BEEF IN CORUMBIARA IN 2017




## TOP IMPORTING COUNTRIES OF BEEF FROM CORUMBIARA IN 2017





Trase is a partnership between

 Stockholm Environment Institute

 Global Canopy Programme

In collaboration with

 vizzuality

 The European Forest Institute

and many other organizations and individuals.

Donors

 The Global Environment Facility

 WWF

 Europe

 Gordon and Betty Moore Foundation

 The Nature Conservancy

 Department for International Development

 Formas

 Norway's International Climate and Forest Initiative (NICFI)

[Terms of Use](#) · [Privacy policy](#) · [Cookie policy](#) · [Contact us](#)