



trase

Cana verde

COMMODITY YEAR COUNTRY BIOME
Beef 2017 Brazil Mata atlantica

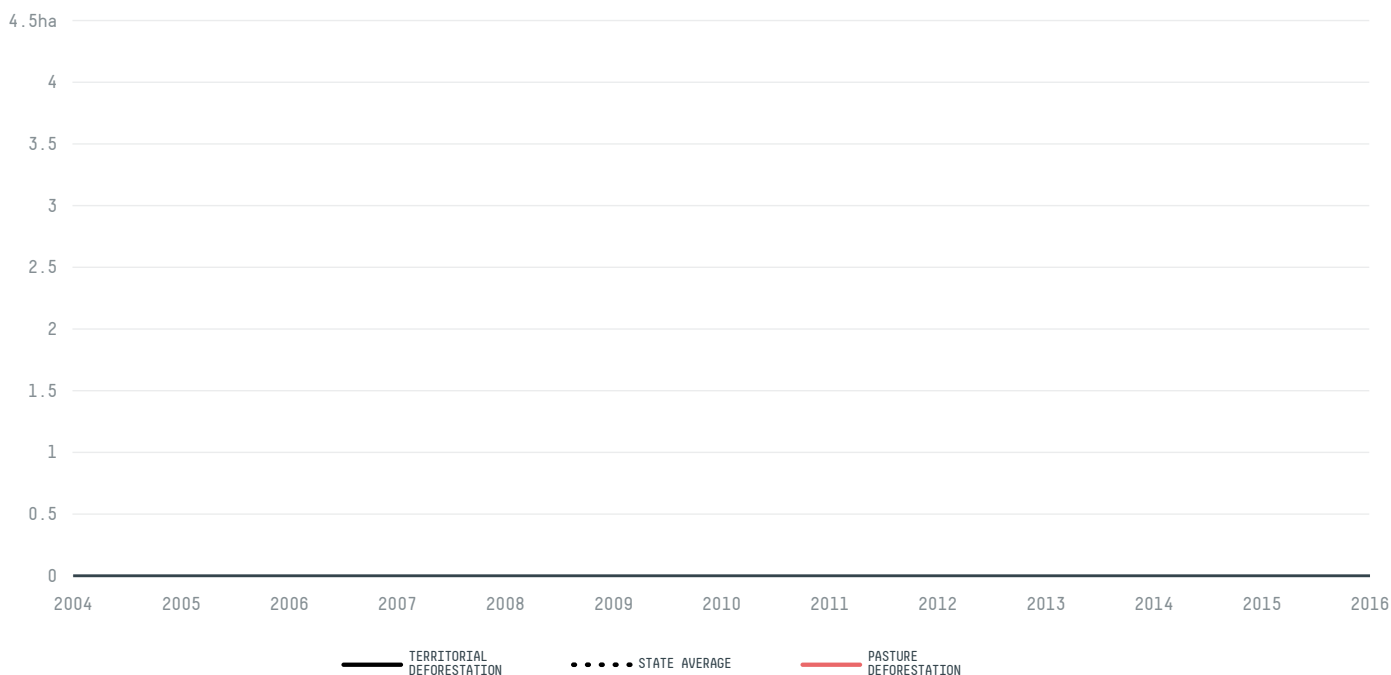
PASTURE AREA
16,053.5 ha

The largest exporter of beef in Cana Verde was Frigorifico Vale Do Sapucaí, which accounted for 91.1% of the total exports, and the main destination was China (Hong Kong).

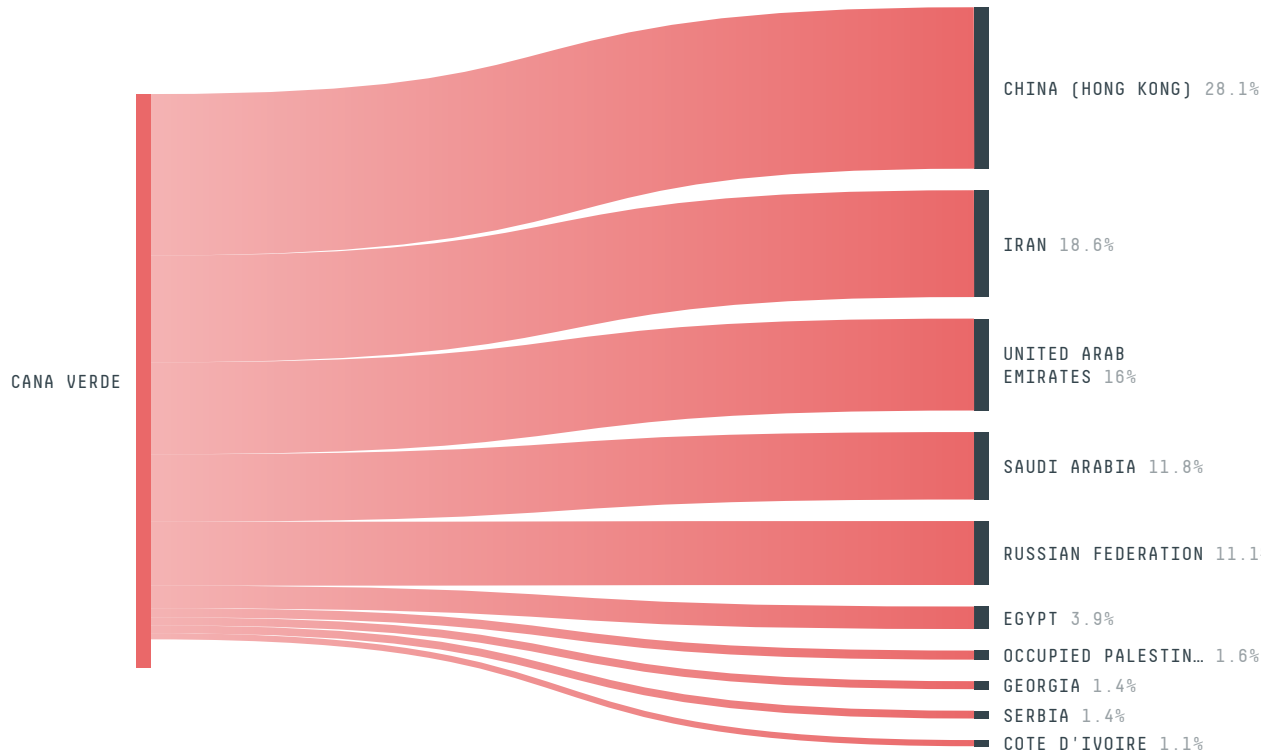
AGRICULTURAL INDICATORS	SCORE
Pasture area	16,053.5 ha
ENVIRONMENTAL INDICATORS	SCORE
Pasture deforestation	- ha
Territorial deforestation	- ha
CO2 emissions from pasture deforestation	- t CO2
Land-based CO2 emissions	- t CO2
Water scarcity	2 / 7

SOCIO-ECONOMIC INDICATORS	SCORE
GDP per capita	- USD/capita
GDP from agriculture	- %
Human Development Index	0.65 /1
Smallholder dominance	90 %
Reported cases of forced labour	-
Reported cases of land conflicts	-
Population	5,739
TERRITORIAL GOVERNANCE	SCORE
Legal Reserve deficit	63 ha
Legal Reserve deficit as a % of private land	0.5 %
Protected vegetation in private land	950 ha
Unprotected vegetation in private land	166.3 ha
Number of environmental embargoes	0
ACTOR COMMITMENTS	SCORE

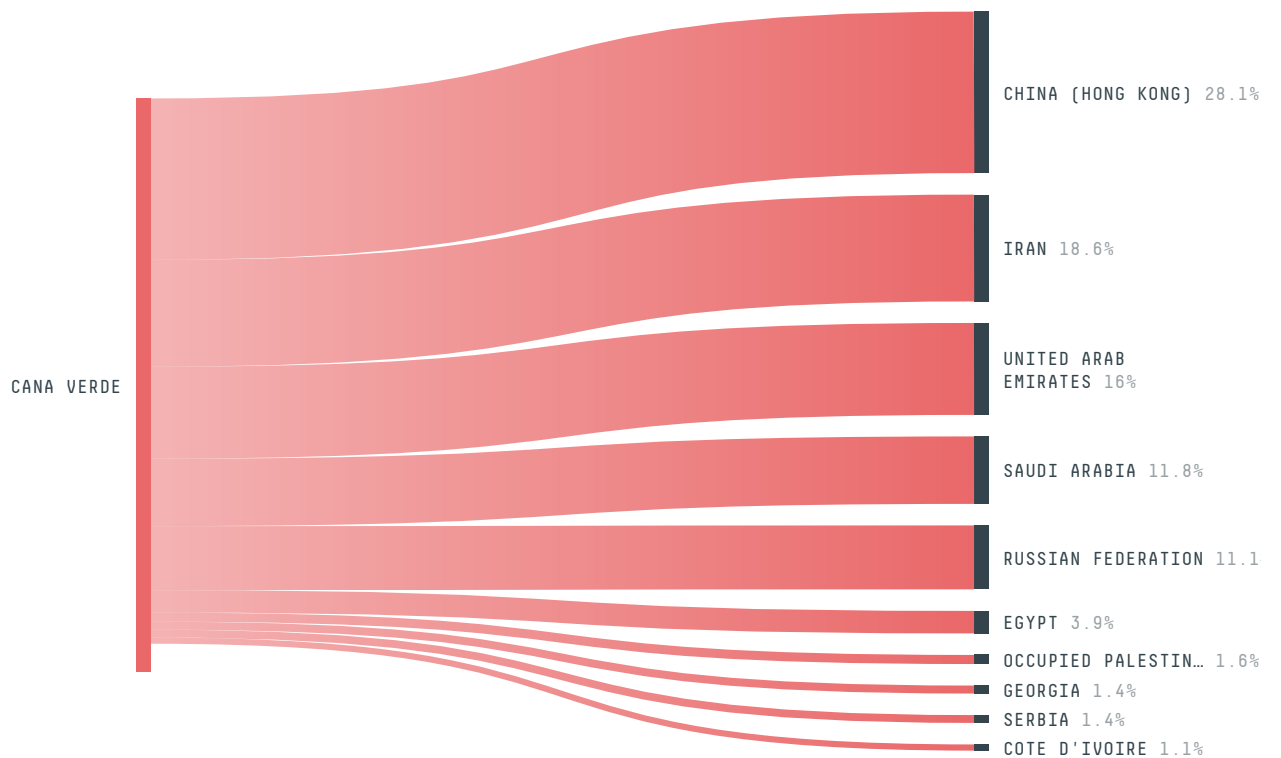
DEFORESTATION TRAJECTORY OF CANA VERDE



TOP TRADERS OF BEEF IN CANA VERDE IN 2017



TOP IMPORTING COUNTRIES OF BEEF FROM CANA VERDE IN 2017



Trase is a partnership between

 Stockholm Environment Institute

 Global Canopy Programme

In collaboration with

 vizzuality

 The European Forest Institute

and many other organizations and individuals.

Donors

 The Global Environment Facility

 WWF


 Europe

 Gordon and Betty Moore Foundation

 The Nature Conservancy

 Department for International Development

 Formas

 Norway's International Climate and Forest Initiative (NICFI)

[Terms of Use](#) · [Privacy policy](#) · [Cookie policy](#) · [Contact us](#)