



trase

Uberaba

COMMODITY YEAR COUNTRY BIOME
Beef 2017 Brazil Cerrado

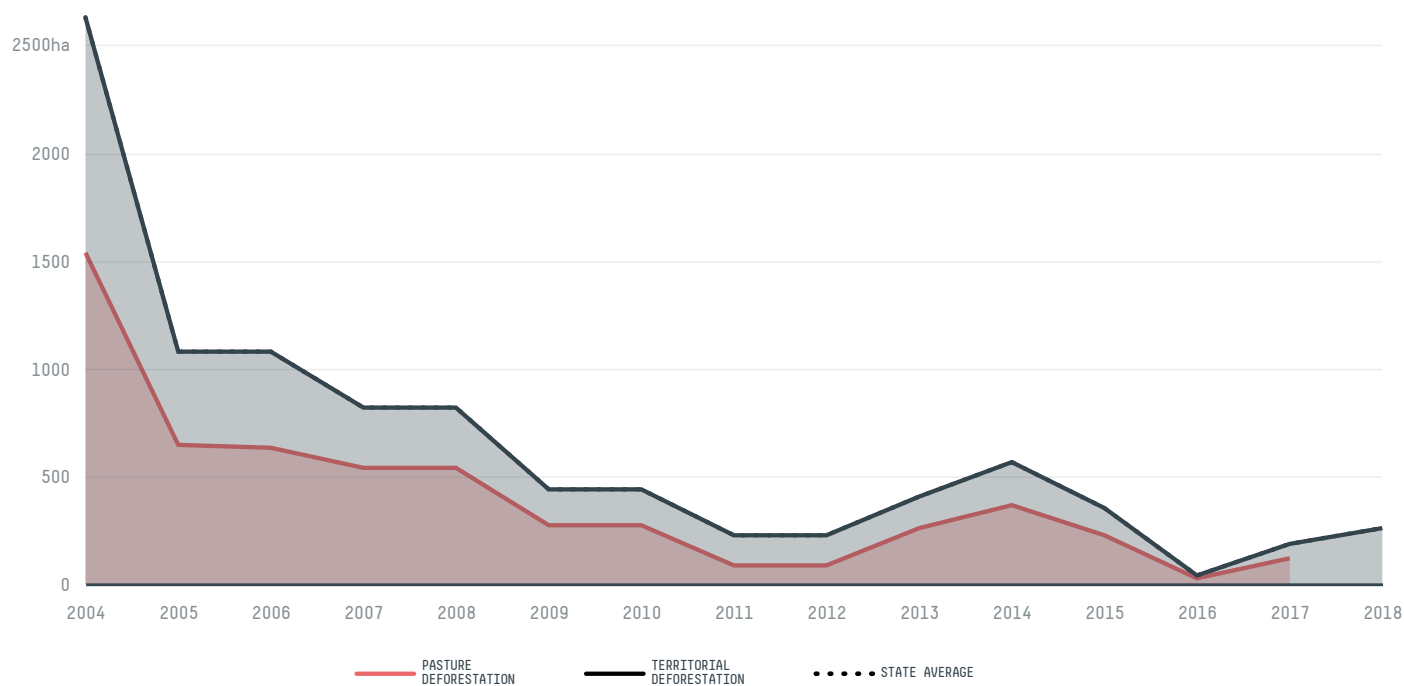
PASTURE AREA
122,840 ha

The largest exporter of beef in Uberaba was Mataboi Alimentos, which accounted for 63.6% of the total exports, and the main destination was China (Mainland).

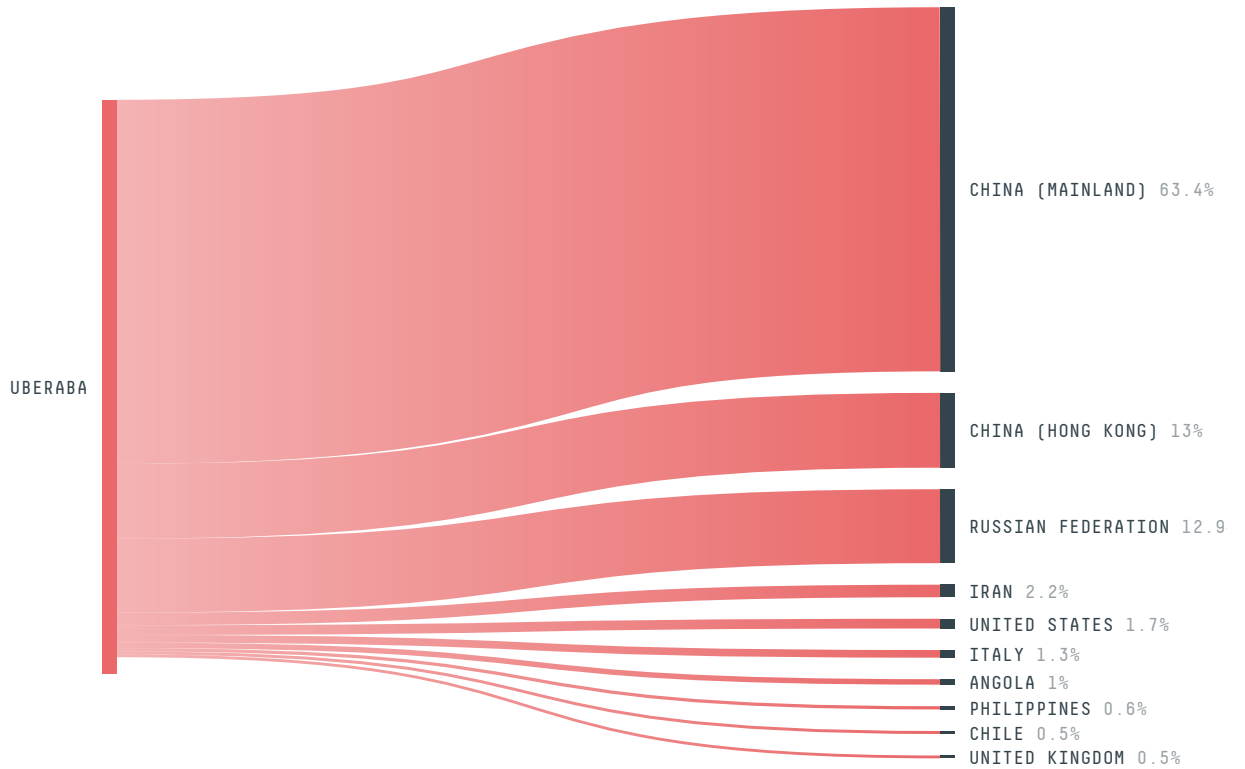
AGRICULTURAL INDICATORS	SCORE
Pasture area	122,840 ha
ENVIRONMENTAL INDICATORS	SCORE
Pasture deforestation	119.7 ha
Territorial deforestation	185 ha
CO2 emissions from pasture deforestation	14,725.9 t CO2
Land-based CO2 emissions	28,130 t CO2
Water scarcity	5 /7

SOCIO-ECONOMIC INDICATORS	SCORE
GDP per capita	- USD/capita
GDP from agriculture	- %
Human Development Index	0.772 /1
Smallholder dominance	14 %
Reported cases of forced labour	-
Reported cases of land conflicts	-
Population	315,360
TERRITORIAL GOVERNANCE	SCORE
Legal Reserve deficit	24,806.7 ha
Legal Reserve deficit as a % of private land	6.5 %
Protected vegetation in private land	39,642.3 ha
Unprotected vegetation in private land	19,162.8 ha
Number of environmental embargoes	0
ACTOR COMMITMENTS	SCORE

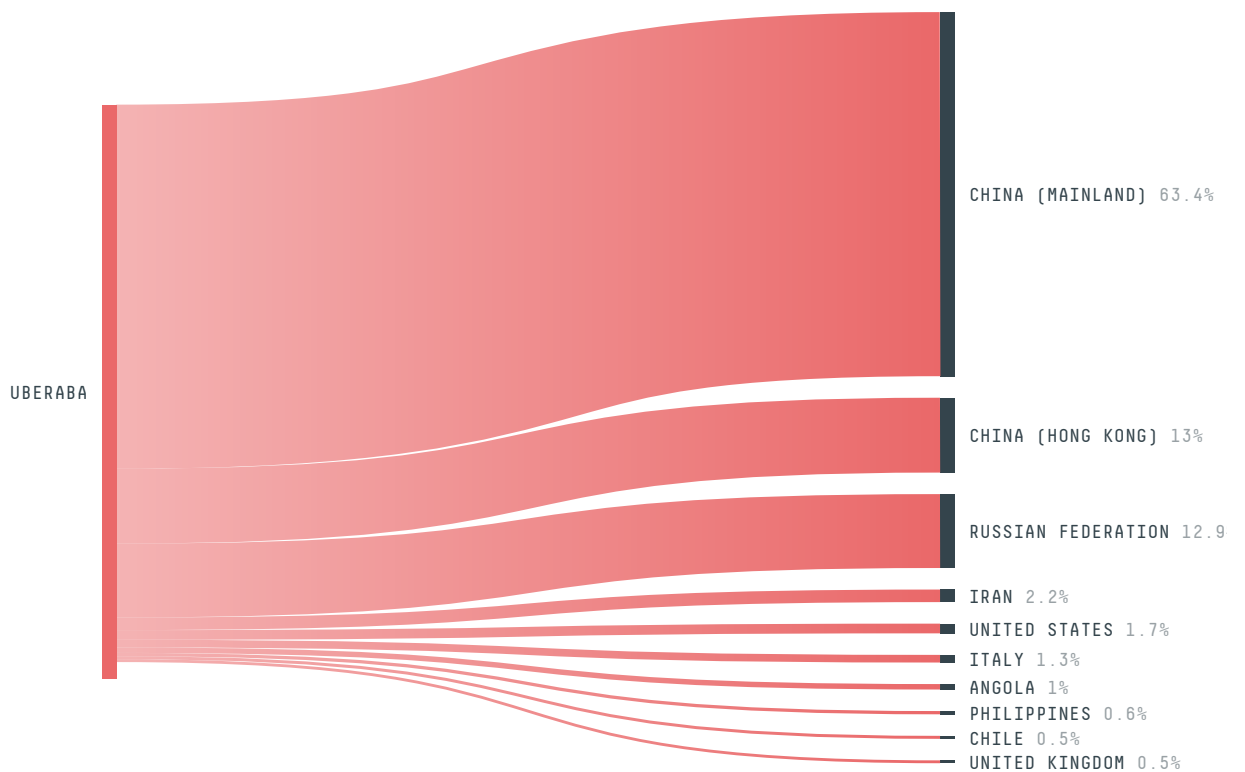
DEFORESTATION TRAJECTORY OF UBERABA



TOP TRADERS OF BEEF IN UBERABA IN 2017




TOP IMPORTING COUNTRIES OF BEEF FROM UBERABA IN 2017



Trase is a partnership between

 Stockholm Environment Institute

 Global Canopy Programme

In collaboration with

 vizzuality

 The European Forest Institute

and many other organizations and individuals.

Donors

 The Global Environment Facility

 WWF

 Europe

 Gordon and Betty Moore Foundation

 The Nature Conservancy

 Department for International Development

 Formas

 Norway's International Climate and Forest Initiative (NICFI)

[Terms of Use](#) · [Privacy policy](#) · [Cookie policy](#) · [Contact us](#)