



# trase

## Cabixi

COMMODITY YEAR COUNTRY BIOME  
**Beef 2017 Brazil Amazonia**

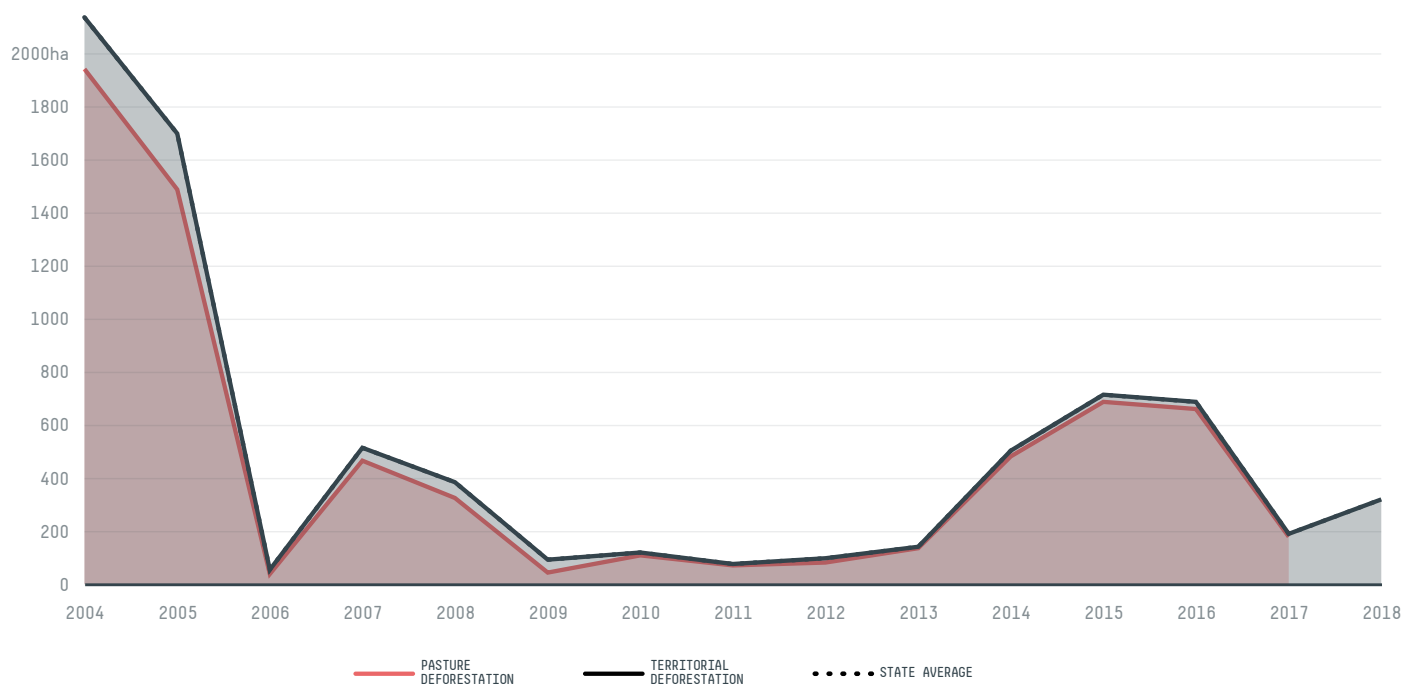
PASTURE AREA  
**72,663.4 ha**

The largest exporter of beef in Cabixi was Jbs, which accounted for 41.8% of the total exports, and the main destination was China (Hong Kong).

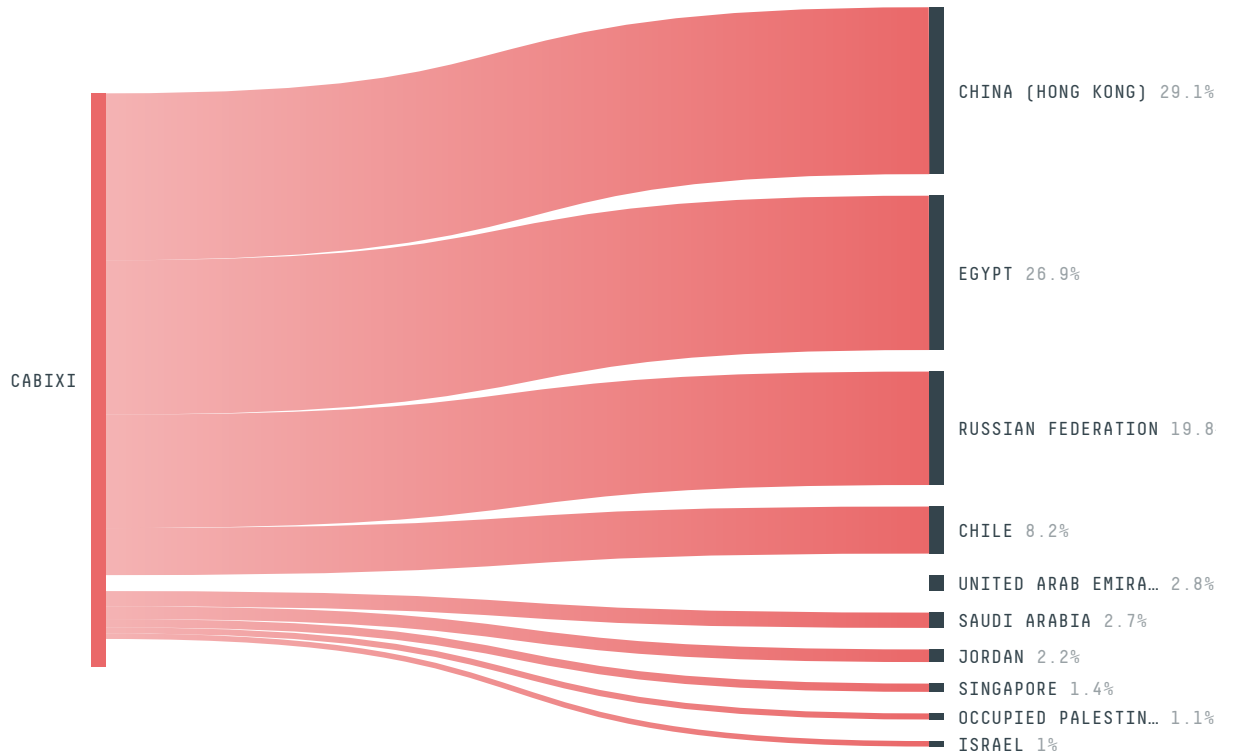
AGRICULTURAL INDICATORS	SCORE
Pasture area	72,663.4 ha
ENVIRONMENTAL INDICATORS	SCORE
Pasture deforestation	179 ha
Territorial deforestation	187 ha
CO2 emissions from pasture deforestation	91,555 t CO2
Land-based CO2 emissions	95,427.3 t CO2
Water scarcity	2 / 7

SOCIO-ECONOMIC INDICATORS	SCORE
GDP per capita	- USD/capita
GDP from agriculture	- %
Human Development Index	0.65 /1
Smallholder dominance	51 %
Reported cases of forced labour	-
Reported cases of land conflicts	1
Population	6,495
TERRITORIAL GOVERNANCE	SCORE
Legal Reserve deficit	2,056.3 ha
Legal Reserve deficit as a % of private land	2.6 %
Protected vegetation in private land	41,351.7 ha
Unprotected vegetation in private land	2,662.4 ha
Number of environmental embargoes	11
ACTOR COMMITMENTS	SCORE

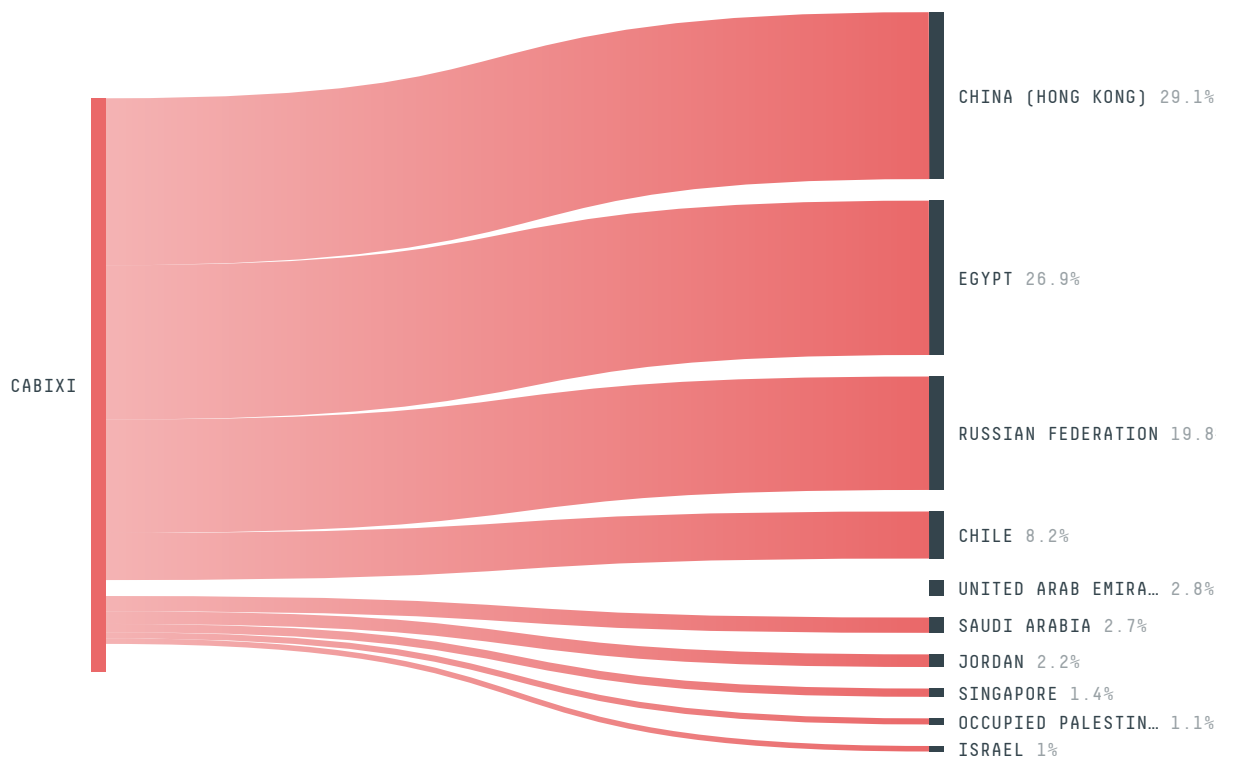
## DEFORESTATION TRAJECTORY OF CABIXI



## TOP TRADERS OF BEEF IN CABIXI IN 2017



## TOP IMPORTING COUNTRIES OF BEEF FROM CABIXI IN 2017



Trase is a partnership between

 Stockholm Environment Institute

 Global Canopy Programme

In collaboration with

 vizzuality

 The European Forest Institute

and many other organizations and individuals.


Donors

 The Global Environment Facility


 WWF


 Europe

 Gordon and Betty Moore Foundation

 The Nature Conservancy

 Department for International Development

 Formas

 Norway's International Climate and Forest Initiative (NICFI)

[Terms of Use](#) · [Privacy policy](#) · [Cookie policy](#) · [Contact us](#)