



trase

Vermelho novo

COMMODITY YEAR COUNTRY BIOME
Beef 2017 Brazil Mata atlantica

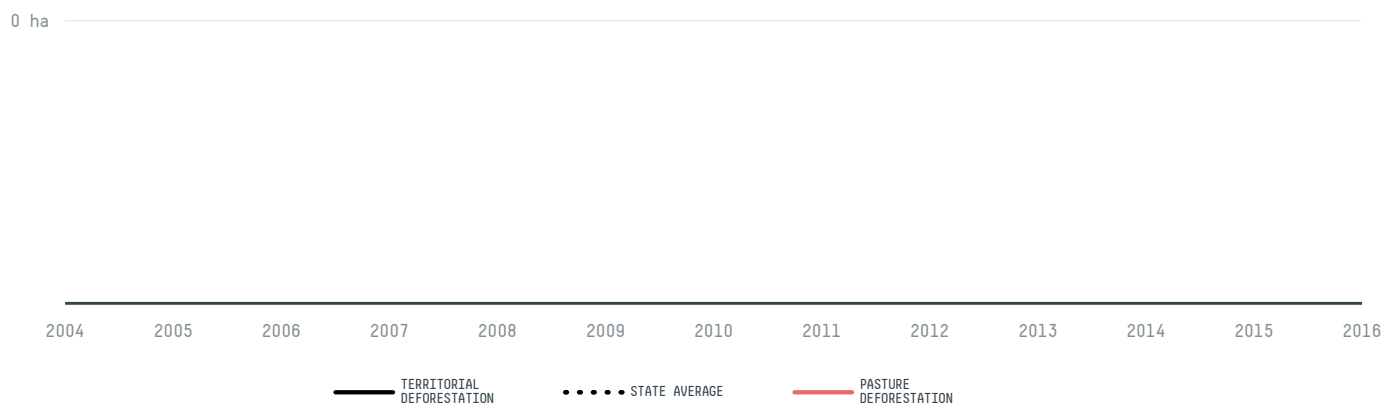
PASTURE AREA
6,883 ha

The largest exporter of beef in Vermelho Novo was Frisa Frigorifico Rio Doce, which accounted for 100.0% of the total exports, and the main destination was Israel.

AGRICULTURAL INDICATORS	SCORE
Pasture area	6,883 ha
ENVIRONMENTAL INDICATORS	SCORE
Pasture deforestation	- ha
Territorial deforestation	- ha
CO2 emissions from pasture deforestation	- t CO2
Land-based CO2 emissions	- t CO2
Water scarcity	2 /7

SOCIO-ECONOMIC INDICATORS	SCORE
GDP per capita	- USD/capita
GDP from agriculture	- %
Human Development Index	0.612 /1
Smallholder dominance	91 %
Reported cases of forced labour	-
Reported cases of land conflicts	-
Population	4,859
TERRITORIAL GOVERNANCE	SCORE
Legal Reserve deficit	28.3 ha
Legal Reserve deficit as a % of private land	0.4 %
Protected vegetation in private land	844.2 ha
Unprotected vegetation in private land	441.1 ha
Number of environmental embargoes	0
ACTOR COMMITMENTS	SCORE

DEFORESTATION TRAJECTORY OF VERMELHO NOVO



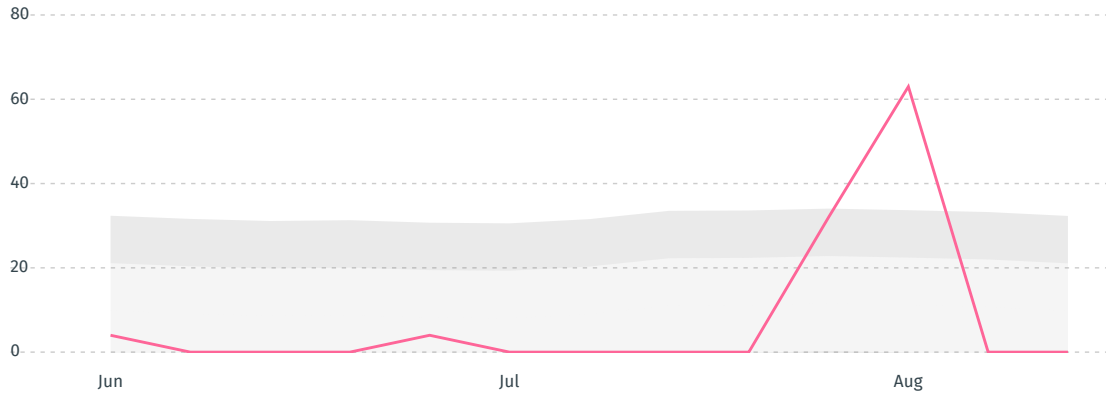
TOP TRADERS OF BEEF IN VERMELHO NOVO IN 2017



TOP IMPORTING COUNTRIES OF BEEF FROM VERMELHO NOVO IN 2017




There were **0** GLAD alerts reported in the week of the **14th of September 2020**. This was **normal** compared to the same week in previous years.



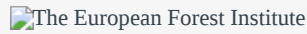
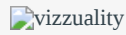
Caution: GLAD alerts from the last six months are preliminary. Revisions are made as unconfirmed alerts are removed from the data and alert totals are finalized six months after posting.

Source: **Global Forest Watch**

Trase is a partnership between



In collaboration with



and many other organizations and individuals.

Donors



[Terms of Use](#) · [Privacy policy](#) · [Cookie policy](#) · [Contact us](#)