



# trase

## Monte negro

COMMODITY YEAR COUNTRY BIOME  
**Beef 2017 Brazil Amazonia**

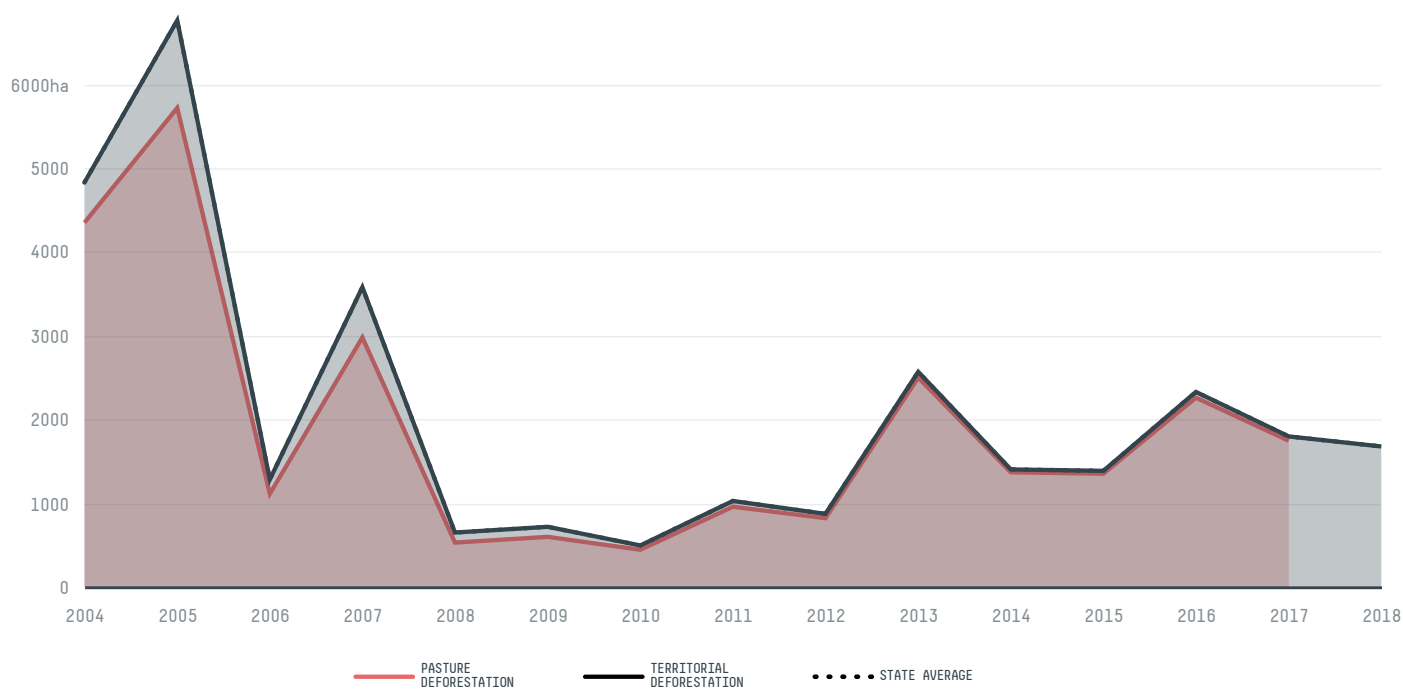
PASTURE AREA  
**140,744.8 ha**

The largest exporter of beef in Monte Negro was Jbs, which accounted for 41.8% of the total exports, and the main destination was China (Hong Kong).

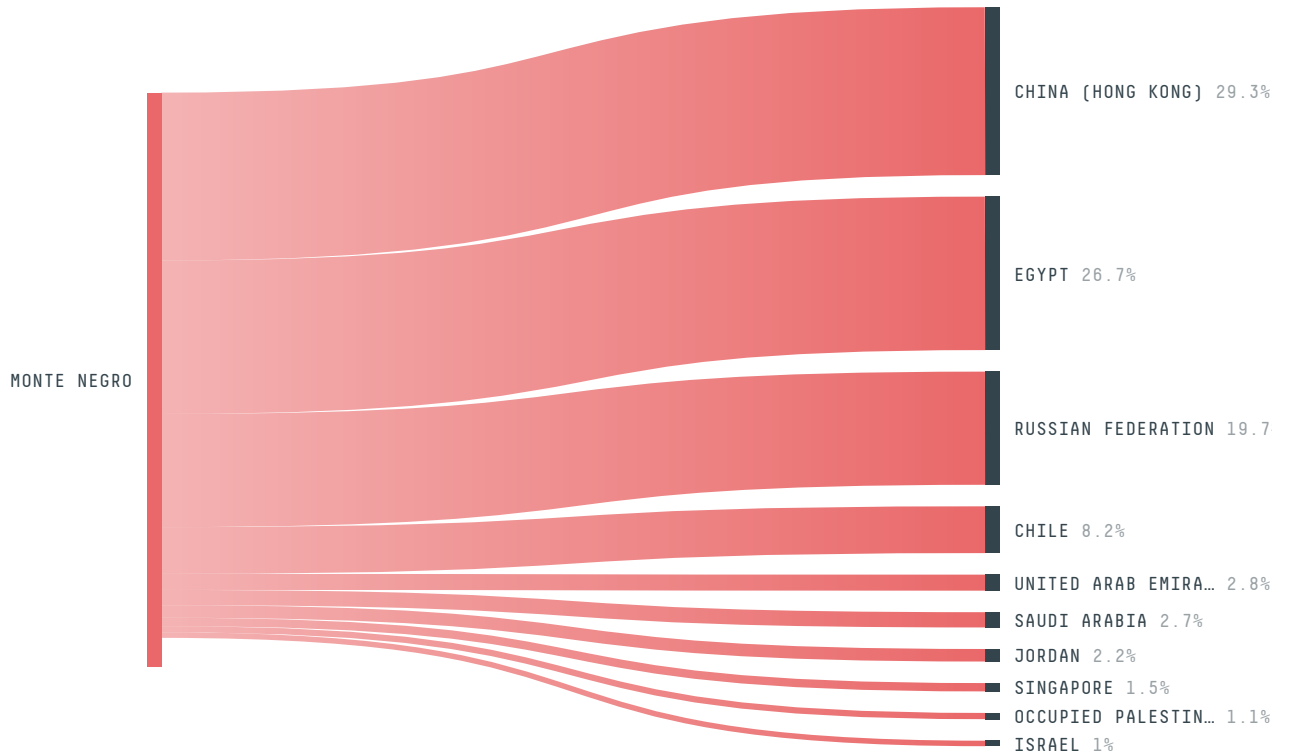
AGRICULTURAL INDICATORS	SCORE
Pasture area	140,744.8 ha
ENVIRONMENTAL INDICATORS	SCORE
Pasture deforestation	1,751.4 ha
Territorial deforestation	1,801 ha
CO2 emissions from pasture deforestation	1,268,760.2 t CO2
Land-based CO2 emissions	1,303,153.8 t CO2
Water scarcity	2 / 7

SOCIO-ECONOMIC INDICATORS	SCORE
GDP per capita	- USD/capita
GDP from agriculture	- %
Human Development Index	0.607 /1
Smallholder dominance	82 %
Reported cases of forced labour	1
Reported cases of land conflicts	1
Population	15,541
TERRITORIAL GOVERNANCE	SCORE
Legal Reserve deficit	1,020.5 ha
Legal Reserve deficit as a % of private land	1.5 %
Protected vegetation in private land	28,420.6 ha
Unprotected vegetation in private land	198.7 ha
Number of environmental embargoes	8
ACTOR COMMITMENTS	SCORE

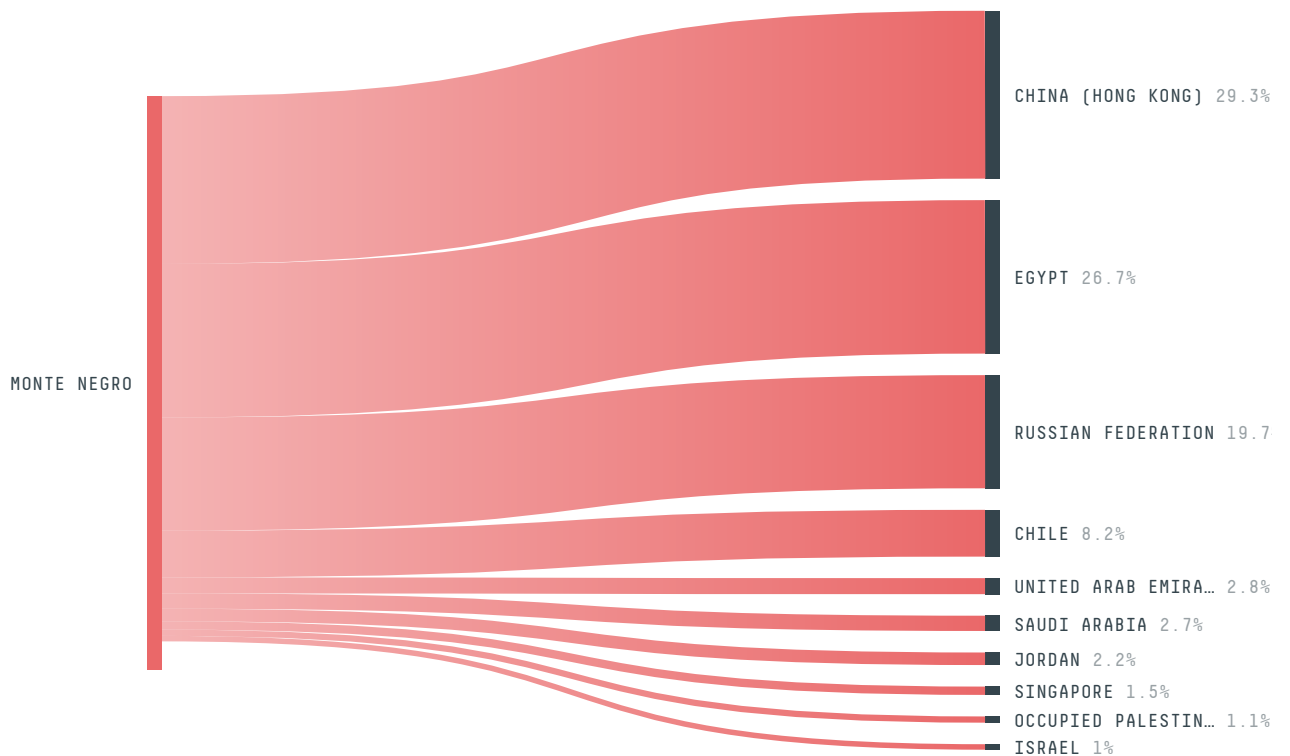
## DEFORESTATION TRAJECTORY OF MONTE NEGRO



## TOP TRADERS OF BEEF IN MONTE NEGRO IN 2017



## TOP IMPORTING COUNTRIES OF BEEF FROM MONTE NEGRO IN 2017



Trase is a partnership between

 Stockholm Environment Institute

 Global Canopy Programme

In collaboration with

 vizzuality

 The European Forest Institute

and many other organizations and individuals.

Donors

 The Global Environment Facility

 WWF

 Europe

 Gordon and Betty Moore Foundation

 The Nature Conservancy

 Department for International Development

 Formas

 Norway's International Climate and Forest Initiative (NICFI)

[Terms of Use](#) · [Privacy policy](#) · [Cookie policy](#) · [Contact us](#)