



trase

Rio casca

COMMODITY YEAR COUNTRY BIOME
Beef 2017 Brazil Mata atlantica

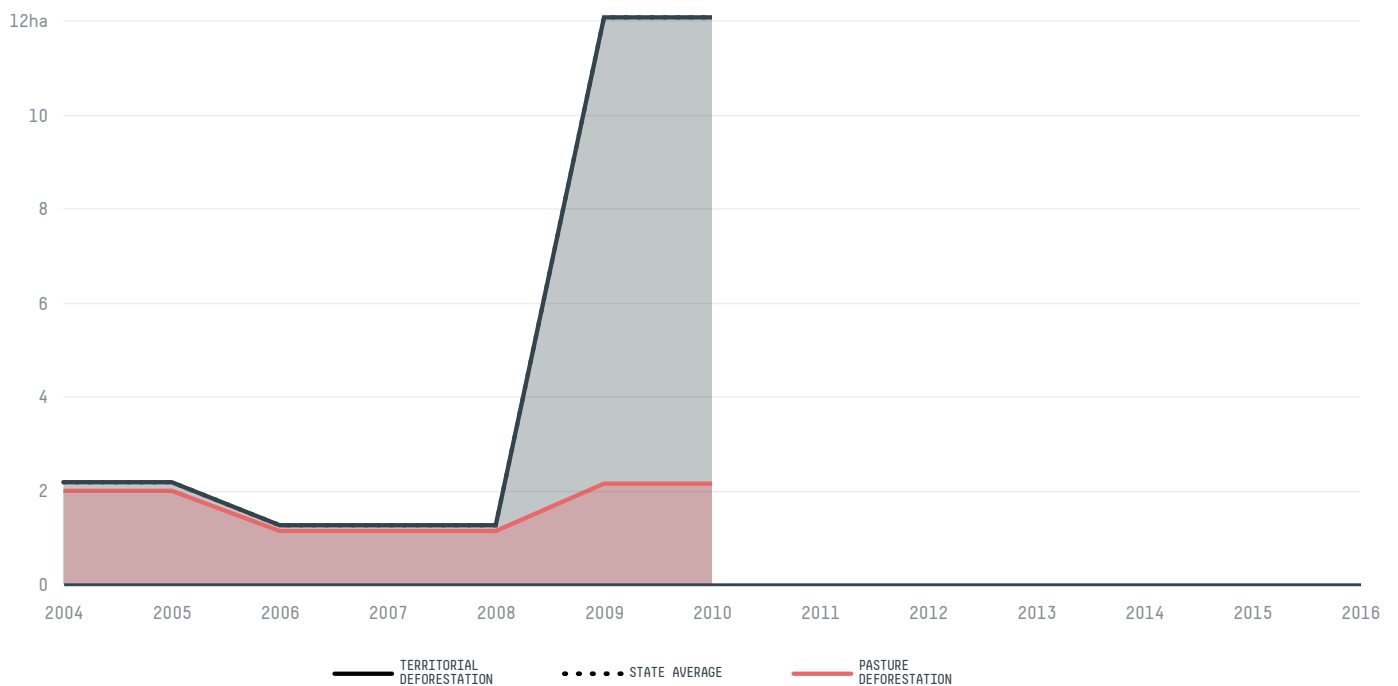
PASTURE AREA
27,422 ha

The largest exporter of beef in Rio Casca was Frisa Frigorifico Rio Doce, which accounted for 58.4% of the total exports, and the main destination was Israel.

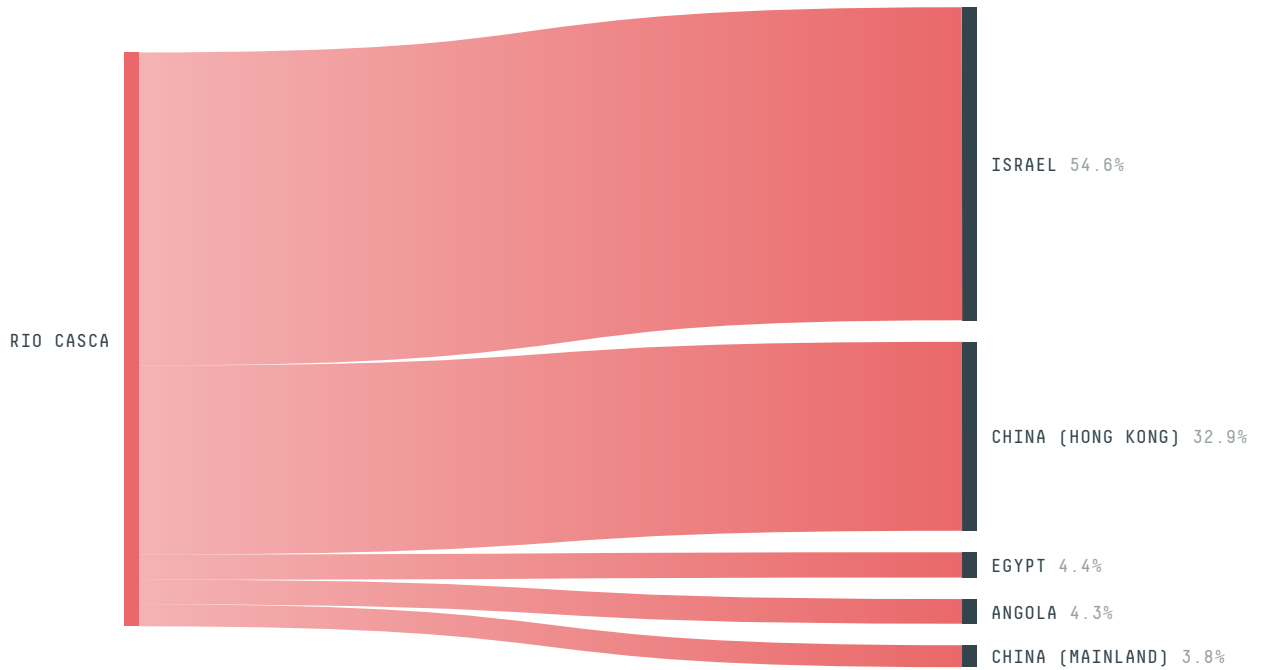
AGRICULTURAL INDICATORS	SCORE
Pasture area	27,422 ha
ENVIRONMENTAL INDICATORS	SCORE
Pasture deforestation	- ha
Territorial deforestation	- ha
CO2 emissions from pasture deforestation	- t CO2
Land-based CO2 emissions	- t CO2
Water scarcity	2 / 7

SOCIO-ECONOMIC INDICATORS	SCORE
GDP per capita	- USD/capita
GDP from agriculture	- %
Human Development Index	0.65 /1
Smallholder dominance	30 %
Reported cases of forced labour	-
Reported cases of land conflicts	-
Population	14,376
TERRITORIAL GOVERNANCE	SCORE
Legal Reserve deficit	616.6 ha
Legal Reserve deficit as a % of private land	2.3 %
Protected vegetation in private land	2,781.4 ha
Unprotected vegetation in private land	885.9 ha
Number of environmental embargoes	0
ACTOR COMMITMENTS	SCORE

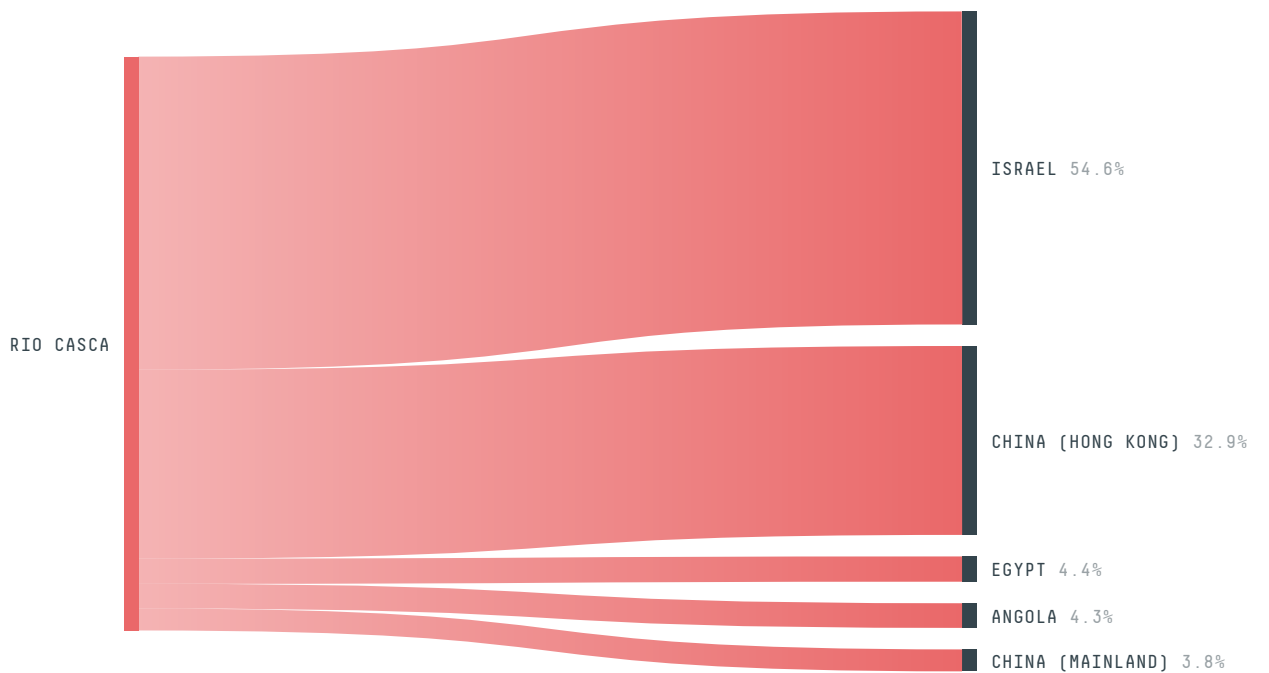
DEFORESTATION TRAJECTORY OF RIO CASCA



TOP TRADERS OF BEEF IN RIO CASCA IN 2017



TOP IMPORTING COUNTRIES OF BEEF FROM RIO CASCA IN 2017



(