



trase

Alto paraiso

COMMODITY YEAR COUNTRY BIOME
Beef 2017 Brazil Amazonia

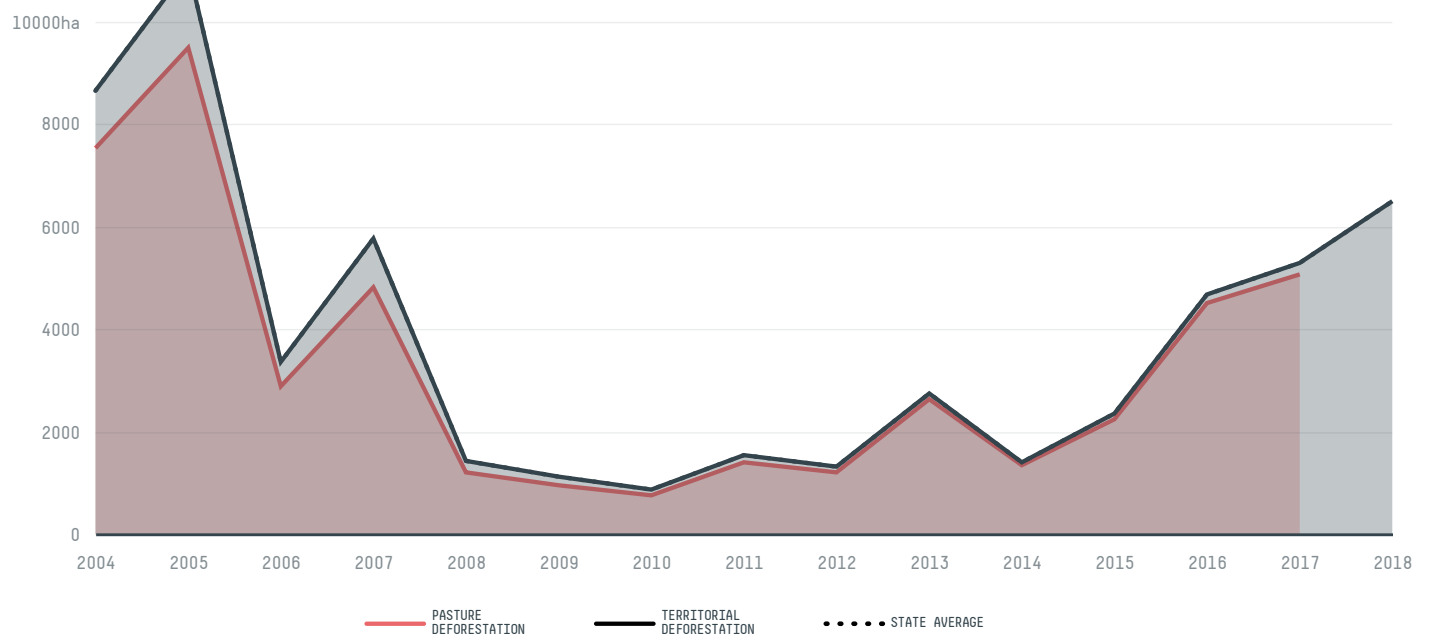
PASTURE AREA
173,511.1 ha

The largest exporter of beef in Alto Paraiso was Jbs, which accounted for 41.8% of the total exports, and the main destination was China (Hong Kong).

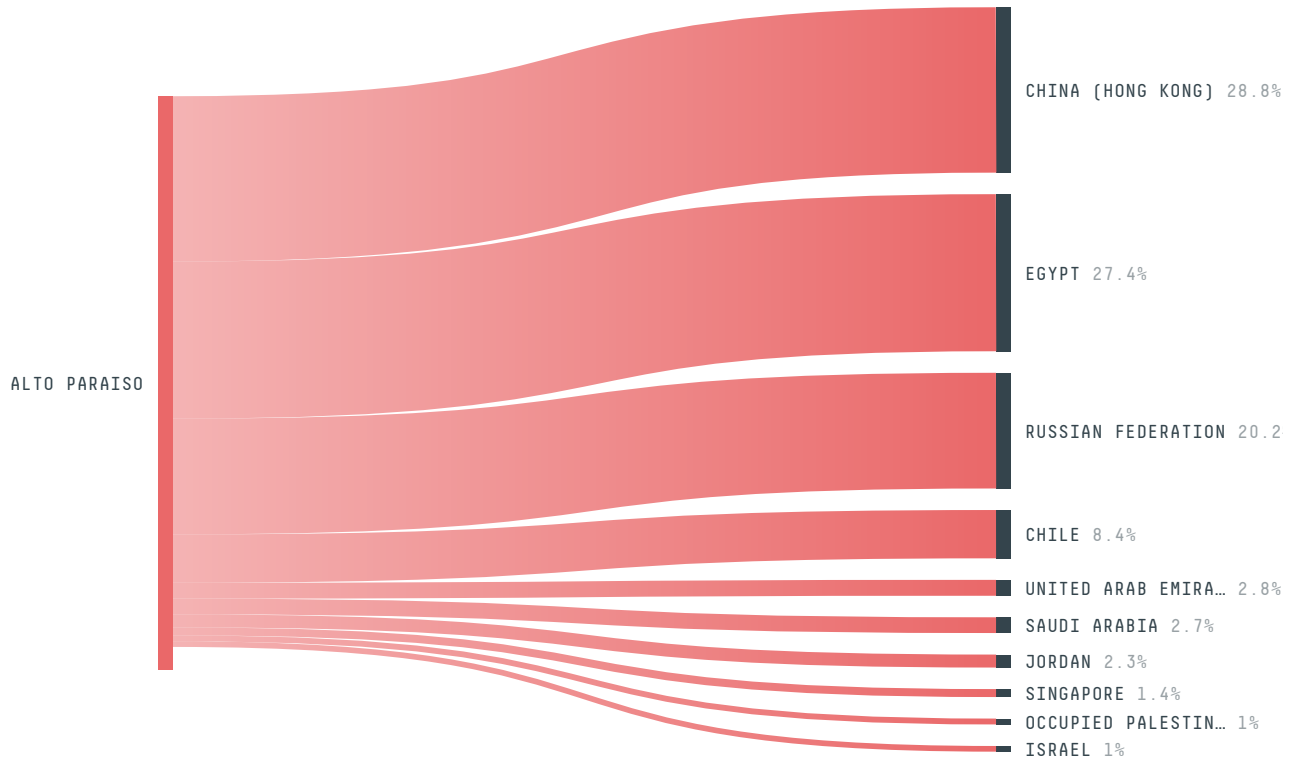
AGRICULTURAL INDICATORS	SCORE
Pasture area	173,511.1 ha
ENVIRONMENTAL INDICATORS	SCORE
Pasture deforestation	5,062.7 ha
Territorial deforestation	5,276 ha
CO2 emissions from pasture deforestation	2,993,918.8 t CO2
Land-based CO2 emissions	3,119,354.8 t CO2
Water scarcity	2 / 7

SOCIO-ECONOMIC INDICATORS	SCORE
GDP per capita	- USD/capita
GDP from agriculture	- %
Human Development Index	0.625 /1
Smallholder dominance	80 %
Reported cases of forced labour	-
Reported cases of land conflicts	2
Population	19,459
TERRITORIAL GOVERNANCE	SCORE
Legal Reserve deficit	797.8 ha
Legal Reserve deficit as a % of private land	1.1 %
Protected vegetation in private land	35,524.2 ha
Unprotected vegetation in private land	810.9 ha
Number of environmental embargoes	32
ACTOR COMMITMENTS	SCORE

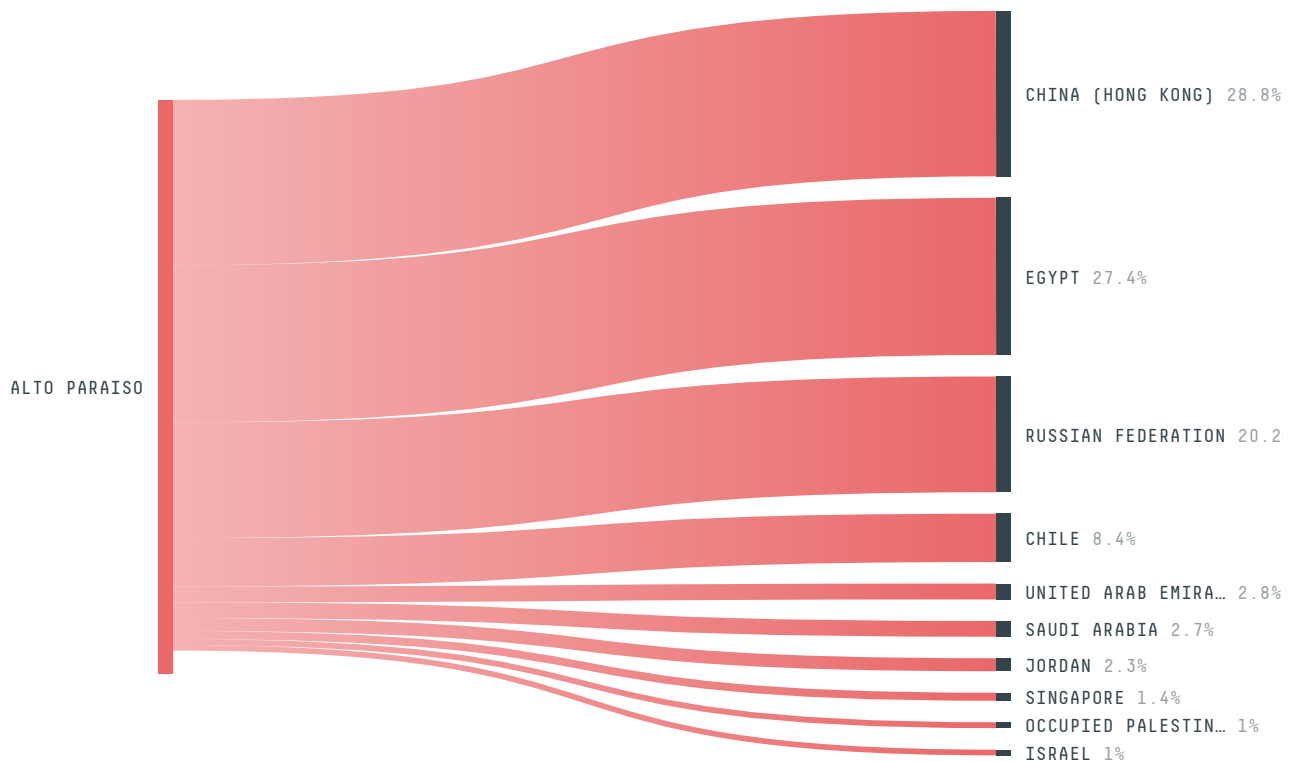
DEFORESTATION TRAJECTORY OF ALTO PARAISO



TOP TRADERS OF BEEF IN ALTO PARAISO IN 2017




TOP IMPORTING COUNTRIES OF BEEF FROM ALTO PARAISO IN 2017




Trase is a partnership between

 Stockholm Environment Institute

 Global Canopy Programme

In collaboration with

 vizzuality

 The European Forest Institute

and many other organizations and individuals.

Donors

 The Global Environment Facility

 WWF


 Europe

 Gordon and Betty Moore Foundation

 The Nature Conservancy

 Department for International Development

 Formas

 Norway's International Climate and Forest Initiative (NICFI)

[Terms of Use](#) · [Privacy policy](#) · [Cookie policy](#) · [Contact us](#)