



trase

Rio crespo

COMMODITY YEAR COUNTRY BIOME
Beef 2017 Brazil Amazonia

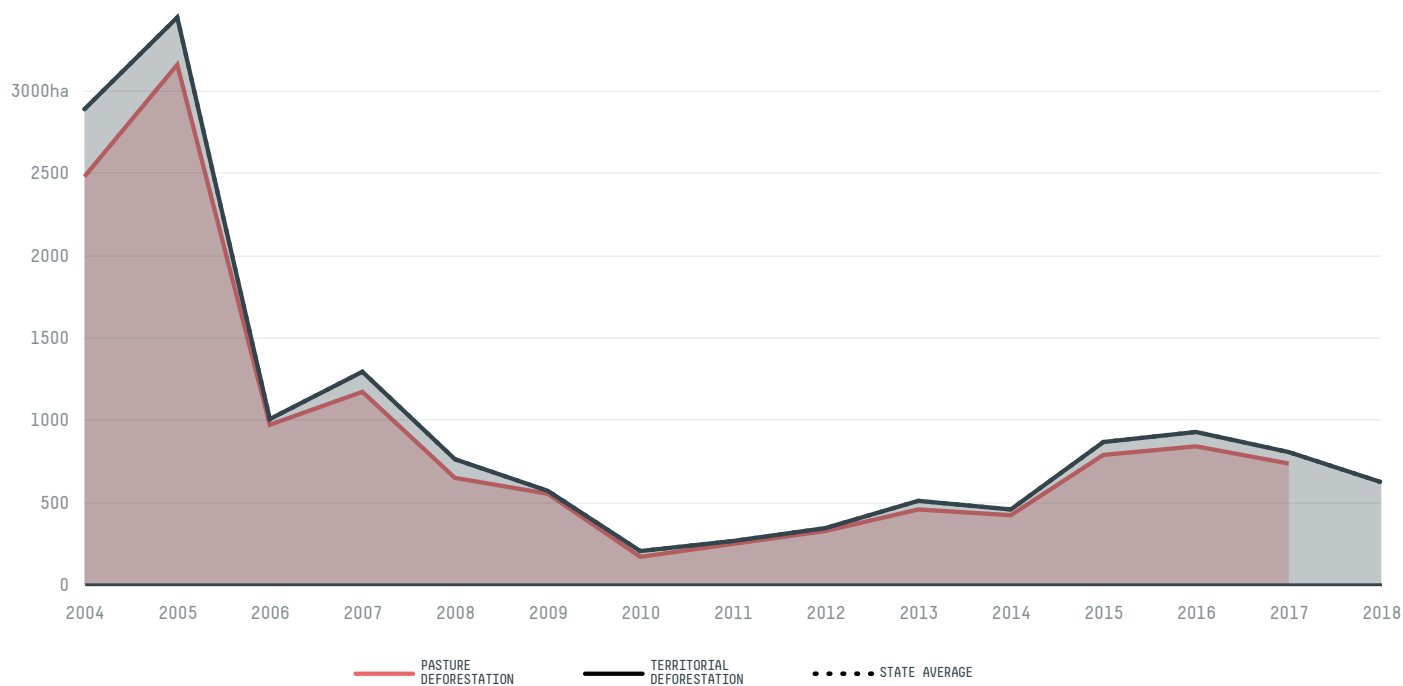
PASTURE AREA
96,774.2 ha

The largest exporter of beef in Rio Crespo was Jbs, which accounted for 41.8% of the total exports, and the main destination was China (Hong Kong).

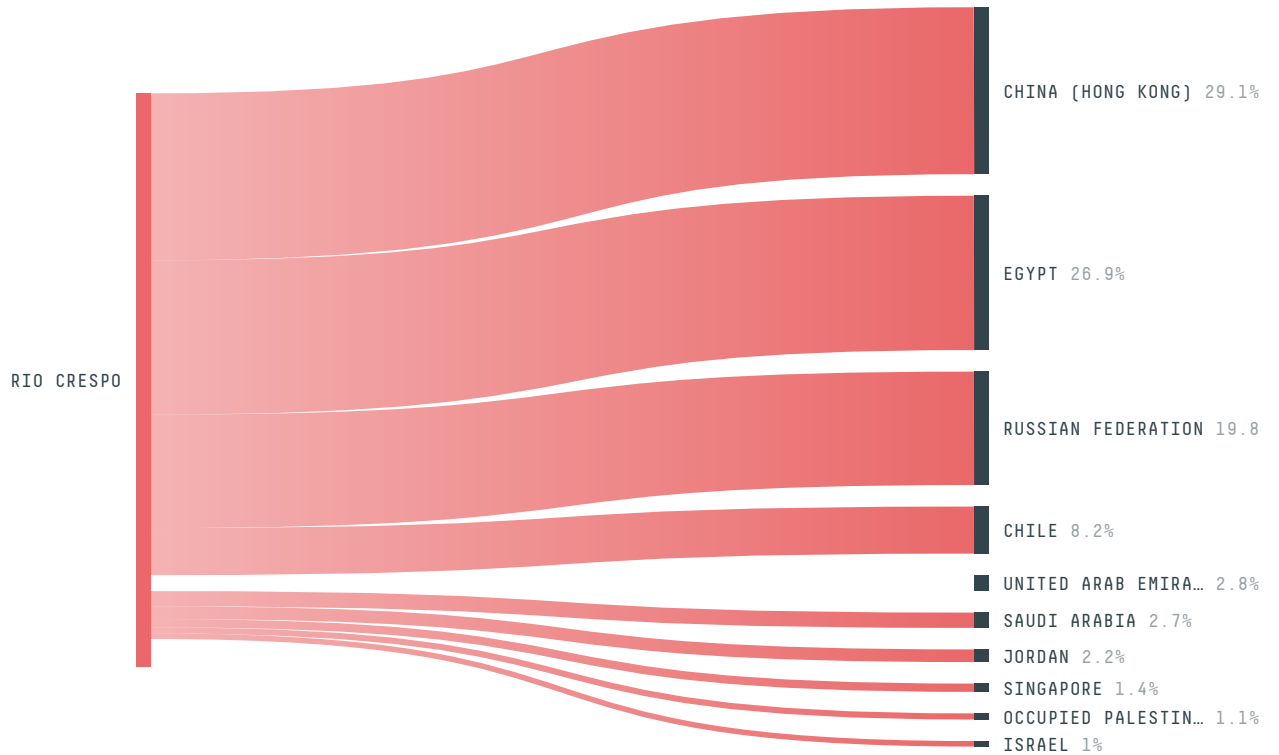
AGRICULTURAL INDICATORS	SCORE
Pasture area	96,774.2 ha
ENVIRONMENTAL INDICATORS	SCORE
Pasture deforestation	732.5 ha
Territorial deforestation	806 ha
CO2 emissions from pasture deforestation	477,070.9 t CO2
Land-based CO2 emissions	525,388.9 t CO2
Water scarcity	2 / 7

SOCIO-ECONOMIC INDICATORS	SCORE
GDP per capita	- USD/capita
GDP from agriculture	- %
Human Development Index	0.643 /1
Smallholder dominance	34 %
Reported cases of forced labour	-
Reported cases of land conflicts	2
Population	3,666
TERRITORIAL GOVERNANCE	SCORE
Legal Reserve deficit	2,795.3 ha
Legal Reserve deficit as a % of private land	2.5 %
Protected vegetation in private land	57,980.7 ha
Unprotected vegetation in private land	802.3 ha
Number of environmental embargoes	1
ACTOR COMMITMENTS	SCORE

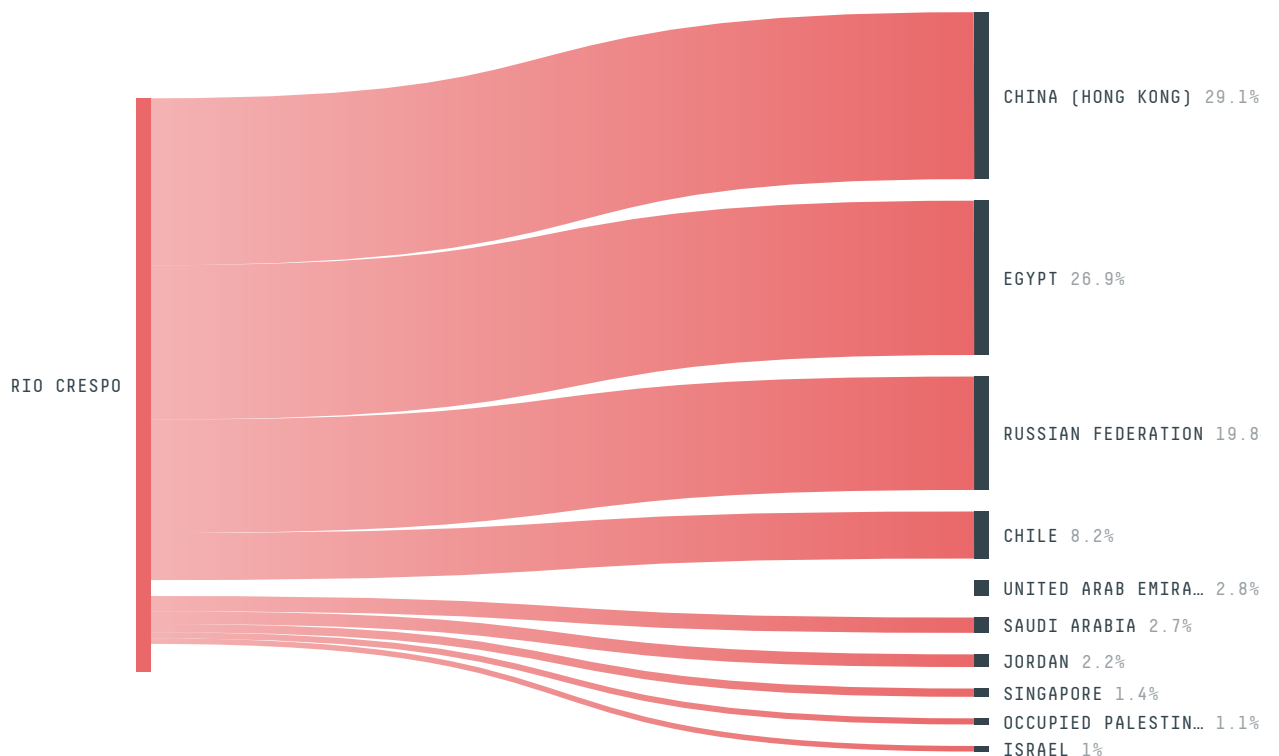
DEFORESTATION TRAJECTORY OF RIO CRESPO



TOP TRADERS OF BEEF IN RIO CRESPO IN 2017




TOP IMPORTING COUNTRIES OF BEEF FROM RIO CRESPO IN 2017





Trase is a partnership between

 Stockholm Environment Institute

 Global Canopy Programme

In collaboration with

 vizzuality

 The European Forest Institute

and many other organizations and individuals.


Donors

 The Global Environment Facility

 WWF


 Europe

 Gordon and Betty Moore Foundation

 The Nature Conservancy

 Department for International Development

 Formas

 Norway's International Climate and Forest Initiative (NICFI)

[Terms of Use](#) · [Privacy policy](#) · [Cookie policy](#) · [Contact us](#)