



trase

Vale do anari

COMMODITY YEAR COUNTRY BIOME STATE
Beef 2017 Brazil Amazonia Rondonia

PASTURE AREA
107,401.8 ha

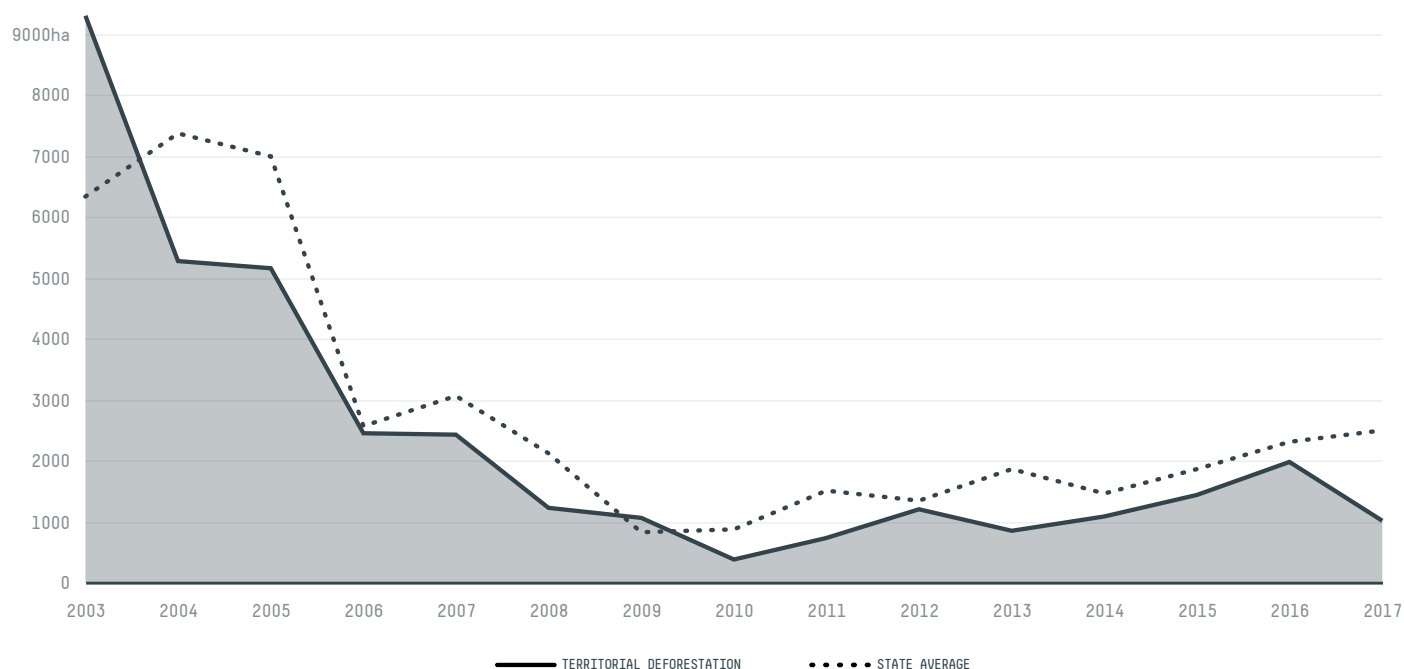
The largest exporter of beef in Vale Do Anari was Jbs, which accounted for 41.4% of the total exports, and the main destination was China (Hong Kong).

AGRICULTURAL INDICATORS	SCORE	STATE RANKING
Pasture area	107,401.8 ha	35
Cattle stocking rate	1.3 heads/ha	12

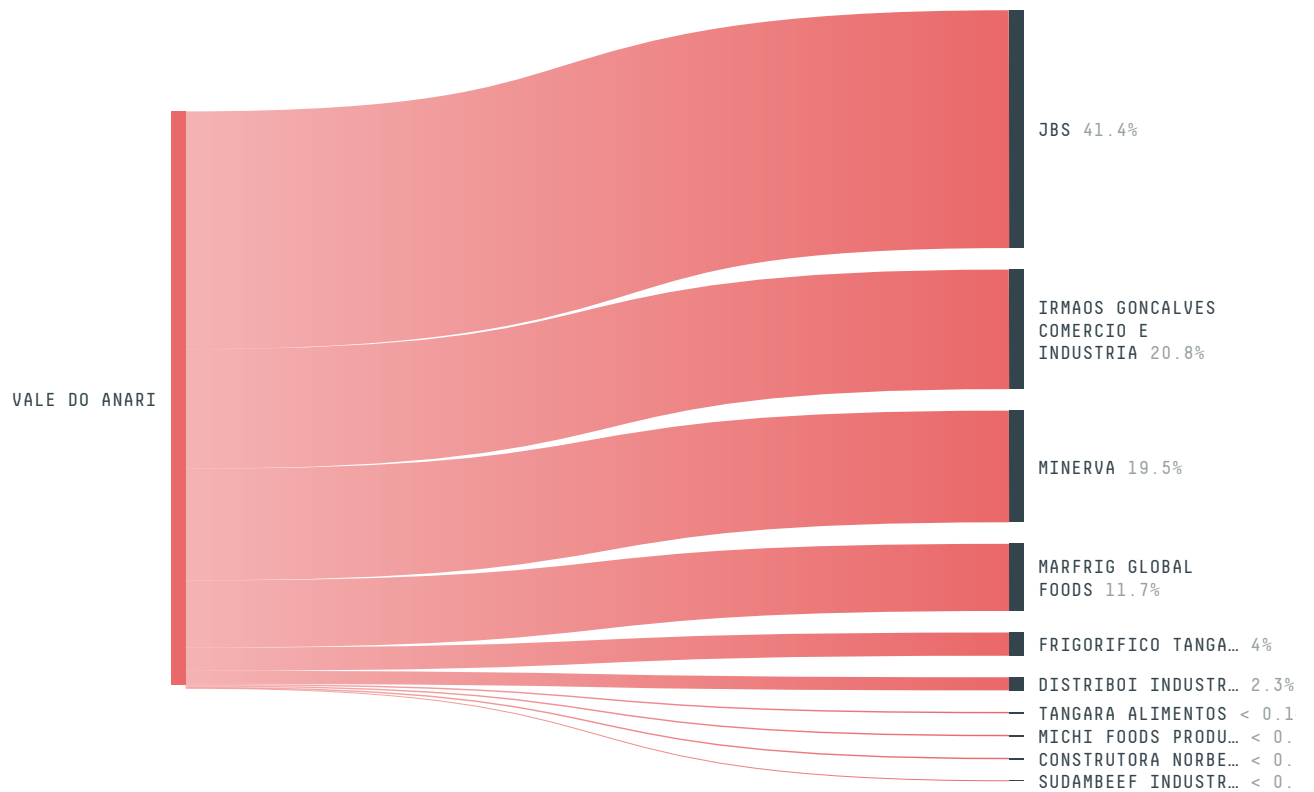
ENVIRONMENTAL INDICATORS	SCORE	STATE RANKING
Cattle deforestation per tonne	0.1 ha/t	12
Pasture deforestation	64.6 ha	22
CO2 emissions from cattle deforestation per tonne	71.8 t CO2/t	10
CO2 emissions from pasture deforestation	39,203.9 t CO2	15
Territorial deforestation	1,015 ha	19
Land based CO2 emissions	500,717 t CO2	20
Water scarcity	2 /7	2

SOCIO-ECONOMIC INDICATORS	SCORE	STATE RANKING
GDP per capita	- USD/capita	-
GDP from agriculture	- %	-
Human Development Index	0.584 /1	42
Smallholder dominance	68 %	-
Reported cases of forced labour	-	-
Reported cases of land conflicts	-	-
Population	10,518	36
TERRITORIAL GOVERNANCE	SCORE	STATE RANKING
Legal Reserve deficit	492.9 ha	46
Legal Reserve deficit as a % of private land	0.2 %	-
Protected vegetation in private land	143,085.9 ha	-
Unprotected vegetation in private land	13,972.4 ha	10
Number of environmental embargoes	1	23
ACTOR COMMITMENTS	SCORE	STATE RANKING
Cattle products traded under zero deforestation commitment	76.7 %	7

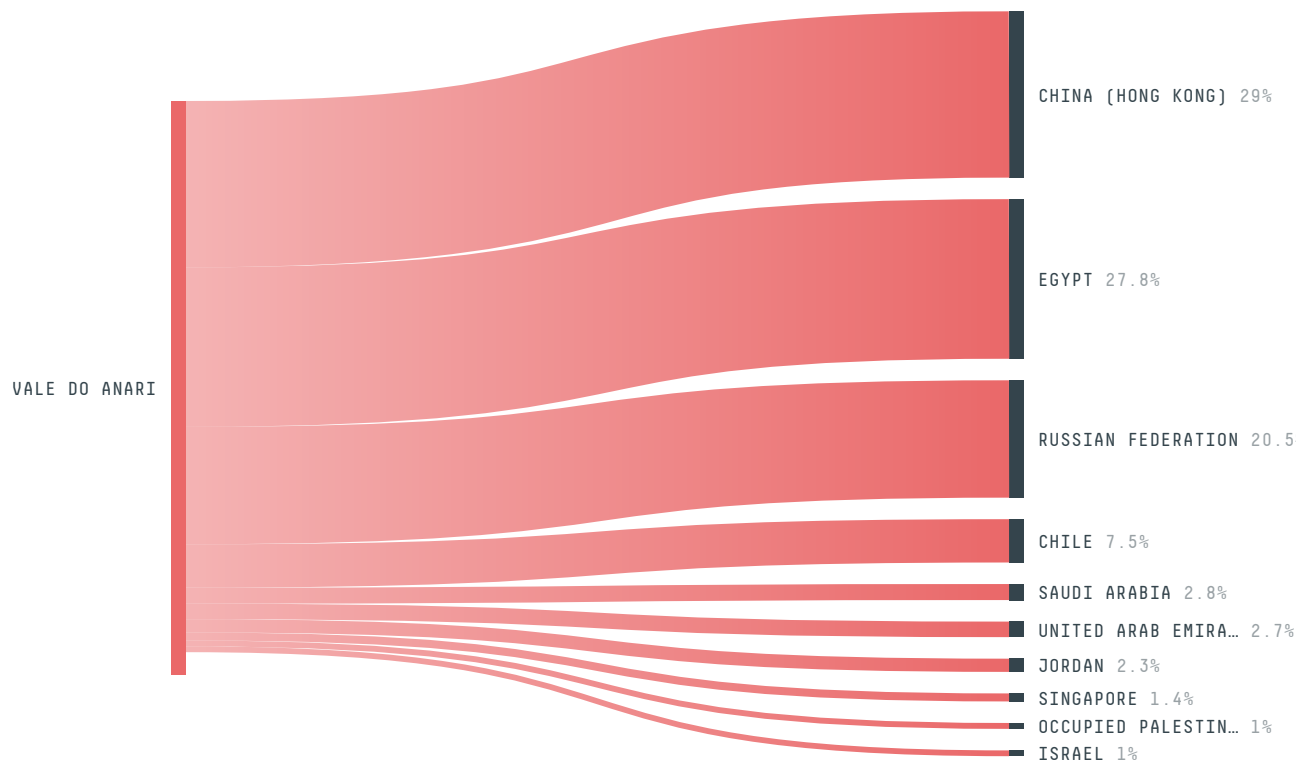
DEFORESTATION TRAJECTORY OF VALE DO ANARI



TOP TRADERS OF BEEF IN VALE DO ANARI IN 2017



TOP IMPORTING COUNTRIES OF BEEF FROM VALE DO ANARI IN 2017






Deforestation alerts in Vale do Anari, Rondônia, Brazil

There were **0** GLAD alerts reported in the week of the **18th of May 2020**. This was **normal** compared to the same week in previous years.



Trase is a partnership between




In collaboration with



and many other organizations and individuals.

Donors



[Terms of Use](#) · [Privacy policy](#) · [Cookie policy](#) · [Contact us](#)