



trase

Abaete

COMMODITY YEAR COUNTRY BIOME
Beef 2017 Brazil Cerrado

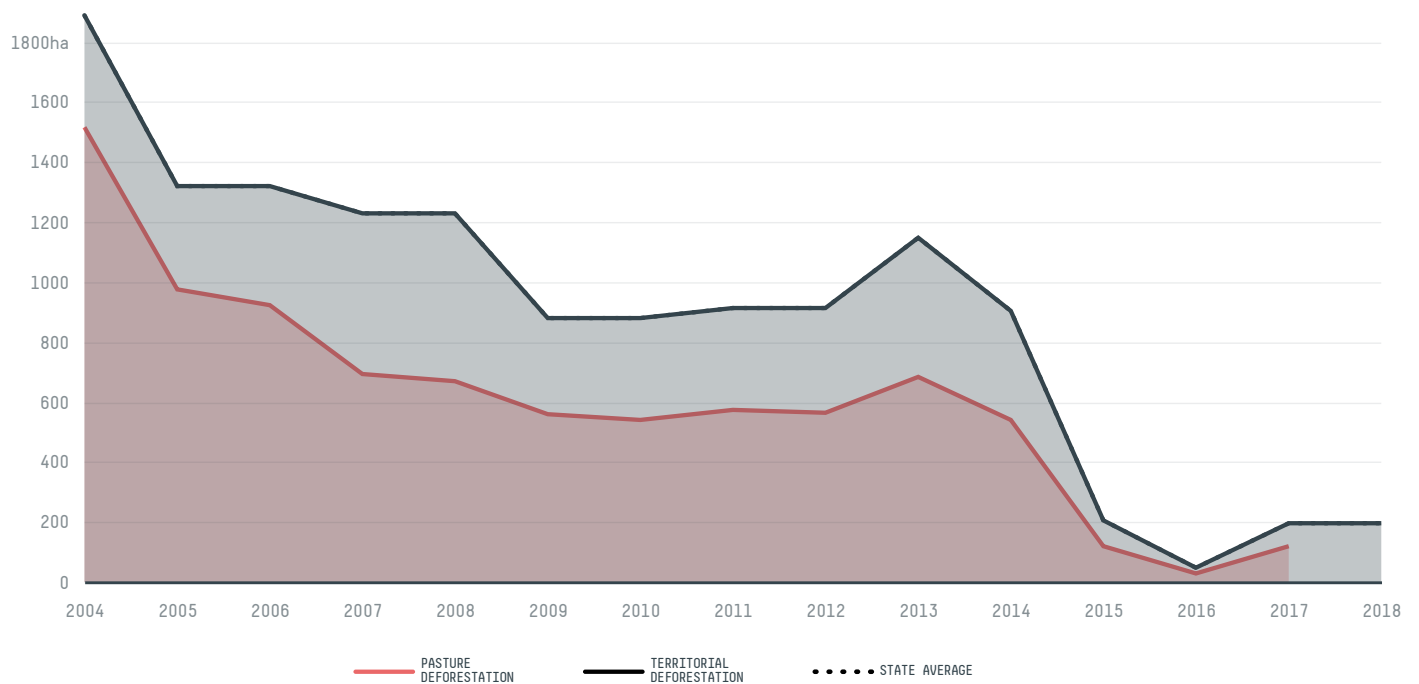
PASTURE AREA
98,896 ha

The largest exporter of beef in Abaete was Plena Alimentos, which accounted for 35.8% of the total exports, and the main destination was China (Hong Kong).

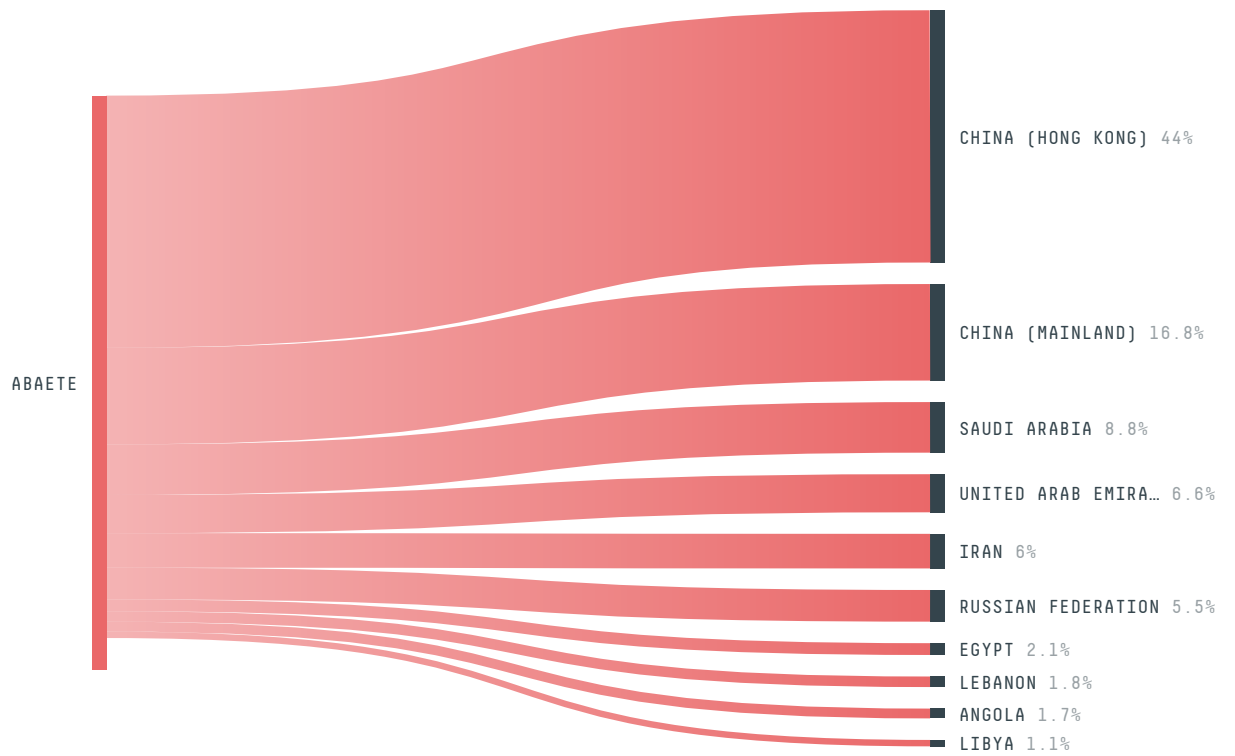
AGRICULTURAL INDICATORS	SCORE
Pasture area	98,896 ha
ENVIRONMENTAL INDICATORS	SCORE
Pasture deforestation	117.8 ha
Territorial deforestation	197 ha
CO2 emissions from pasture deforestation	8,979.7 t CO2
Land-based CO2 emissions	15,156 t CO2
Water scarcity	2 / 7

SOCIO-ECONOMIC INDICATORS	SCORE
GDP per capita	- USD/capita
GDP from agriculture	- %
Human Development Index	0.698 /1
Smallholder dominance	38 %
Reported cases of forced labour	-
Reported cases of land conflicts	-
Population	23,451
TERRITORIAL GOVERNANCE	SCORE
Legal Reserve deficit	446 ha
Legal Reserve deficit as a % of private land	0.4 %
Protected vegetation in private land	18,192.5 ha
Unprotected vegetation in private land	19,622.8 ha
Number of environmental embargoes	0
ACTOR COMMITMENTS	SCORE

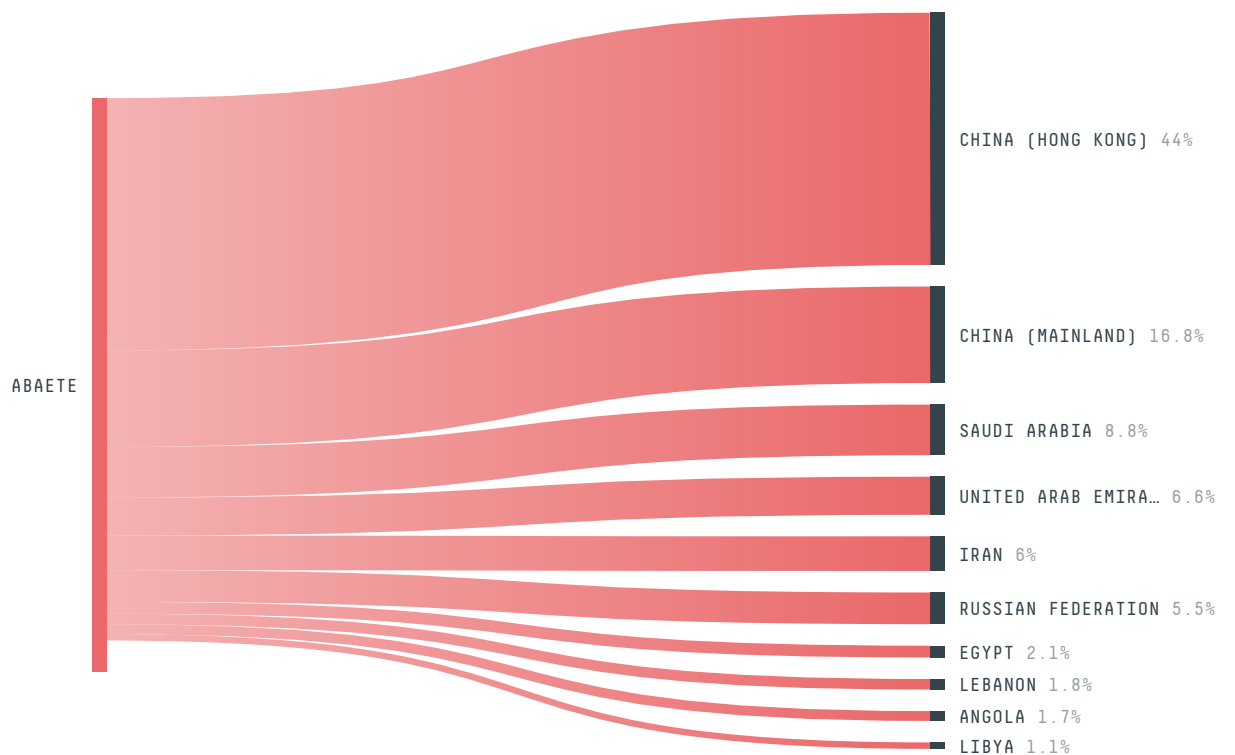
DEFORESTATION TRAJECTORY OF ABAETE



TOP TRADERS OF BEEF IN ABAETE IN 2017



TOP IMPORTING COUNTRIES OF BEEF FROM ABAETE IN 2017



Trase is a partnership between

 Stockholm Environment Institute

 Global Canopy Programme

In collaboration with

 vizzuality

 The European Forest Institute

and many other organizations and individuals.

Donors

 The Global Environment Facility

 WWF

 Europe

 Gordon and Betty Moore Foundation

 The Nature Conservancy

 Department for International Development

 Formas

 Norway's International Climate and Forest Initiative (NICFI)

[Terms of Use](#) · [Privacy policy](#) · [Cookie policy](#) · [Contact us](#)