



trase

Ariquemes

COMMODITY YEAR COUNTRY BIOME
Beef 2017 Brazil Amazonia

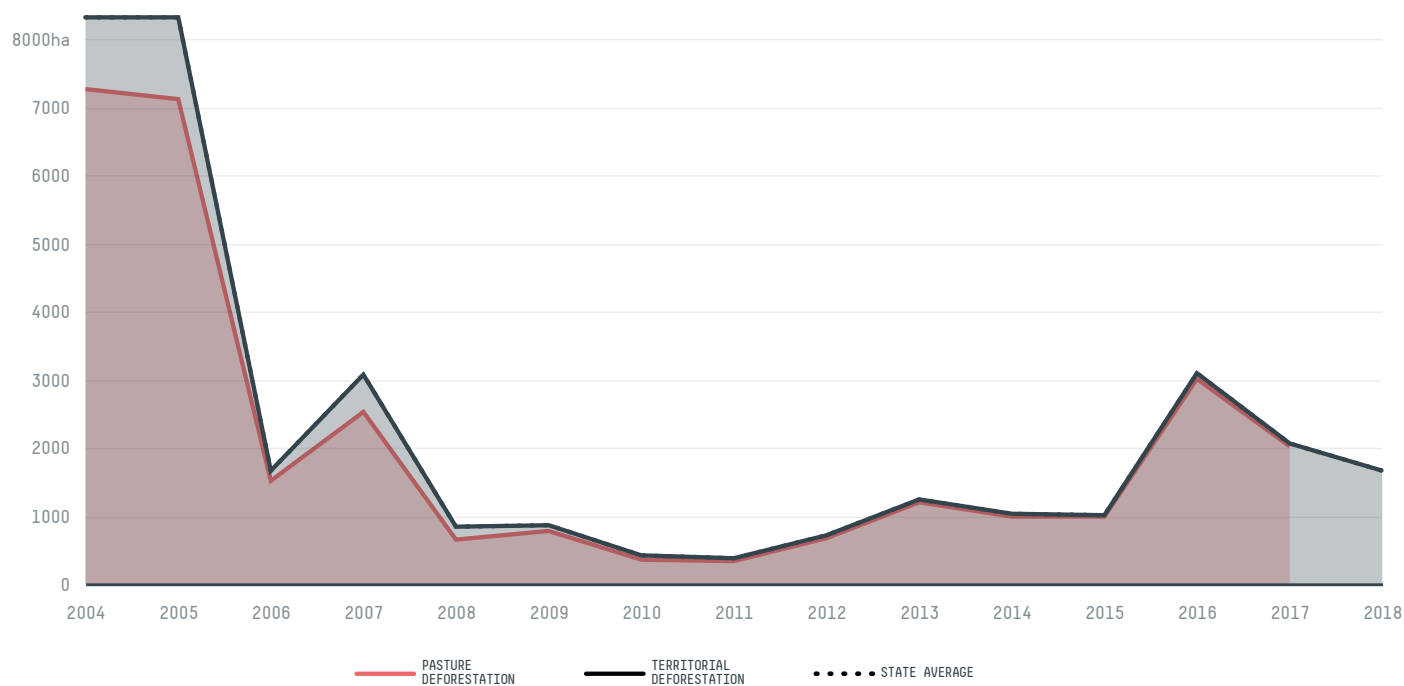
PASTURE AREA
290,945.3 ha

The largest exporter of beef in Ariquemes was Jbs, which accounted for 41.9% of the total exports, and the main destination was China (Hong Kong).

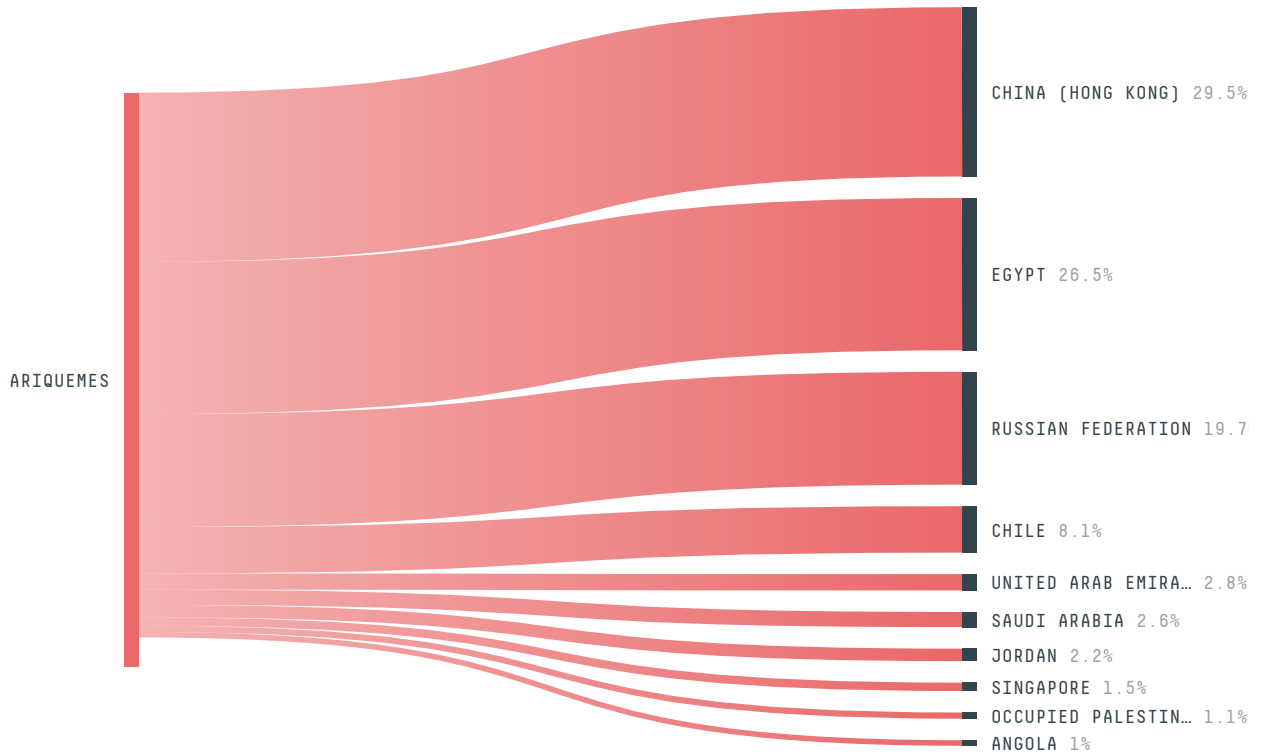
AGRICULTURAL INDICATORS	SCORE
Pasture area	290,945.3 ha
ENVIRONMENTAL INDICATORS	SCORE
Pasture deforestation	2,012 ha
Territorial deforestation	2,068 ha
CO2 emissions from pasture deforestation	1,305,926.4 t CO2
Land-based CO2 emissions	1,342,751.2 t CO2
Water scarcity	2 / 7

SOCIO-ECONOMIC INDICATORS	SCORE
GDP per capita	- USD/capita
GDP from agriculture	- %
Human Development Index	0.702 /1
Smallholder dominance	56 %
Reported cases of forced labour	-
Reported cases of land conflicts	6
Population	101,269
TERRITORIAL GOVERNANCE	SCORE
Legal Reserve deficit	39,083.7 ha
Legal Reserve deficit as a % of private land	5.5 %
Protected vegetation in private land	308,922.8 ha
Unprotected vegetation in private land	1,569.3 ha
Number of environmental embargoes	3
ACTOR COMMITMENTS	SCORE

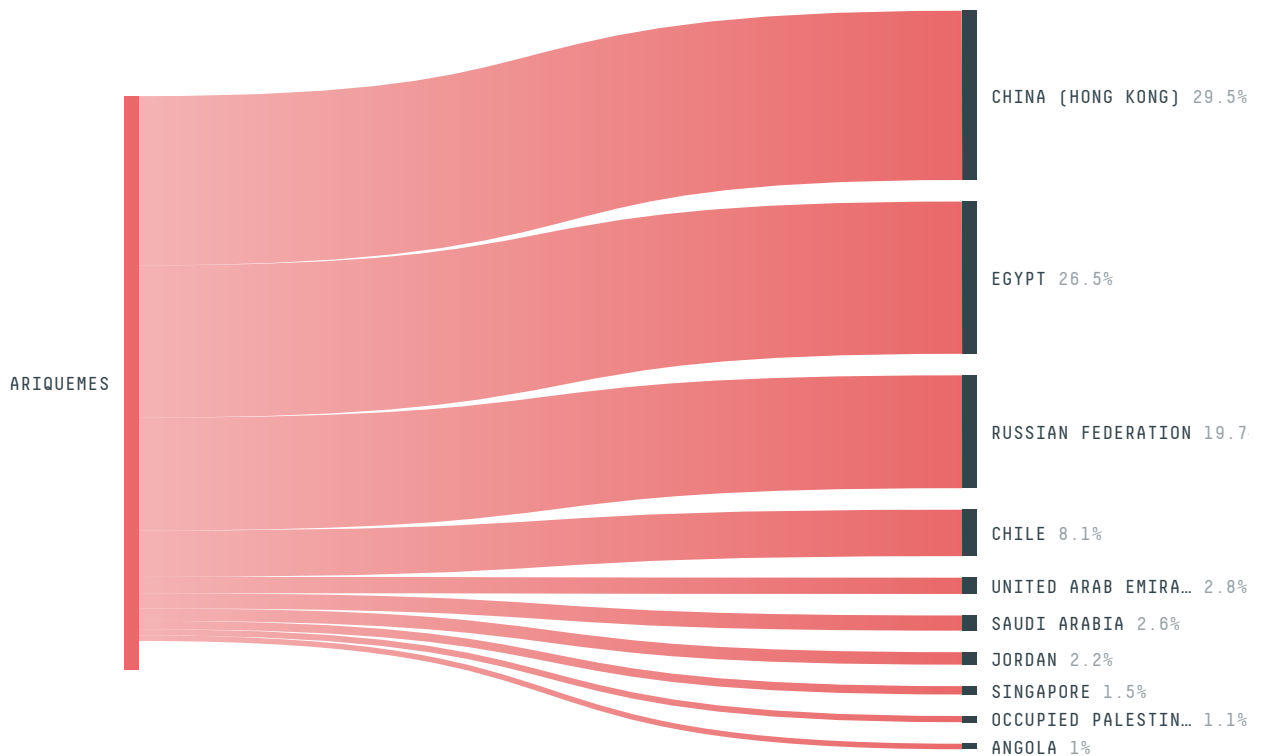
DEFORESTATION TRAJECTORY OF ARIQUEMES



TOP TRADERS OF BEEF IN ARIQUEMES IN 2017



TOP IMPORTING COUNTRIES OF BEEF FROM ARIQUEMES IN 2017



Trase is a partnership between

 Stockholm Environment Institute

 Global Canopy Programme

In collaboration with

 vizzuality

 The European Forest Institute

and many other organizations and individuals.

Donors

 The Global Environment Facility

 WWF

 Europe

 Gordon and Betty Moore Foundation

 The Nature Conservancy

 Department for International Development

 Formas

 Norway's International Climate and Forest Initiative (NICFI)

[Terms of Use](#) · [Privacy policy](#) · [Cookie policy](#) · [Contact us](#)