



trase

Alto paraiso

COMMODITY YEAR COUNTRY BIOME STATE
Beef 2017 Brazil Amazonia Rondonia

PASTURE AREA
152,808.9 ha

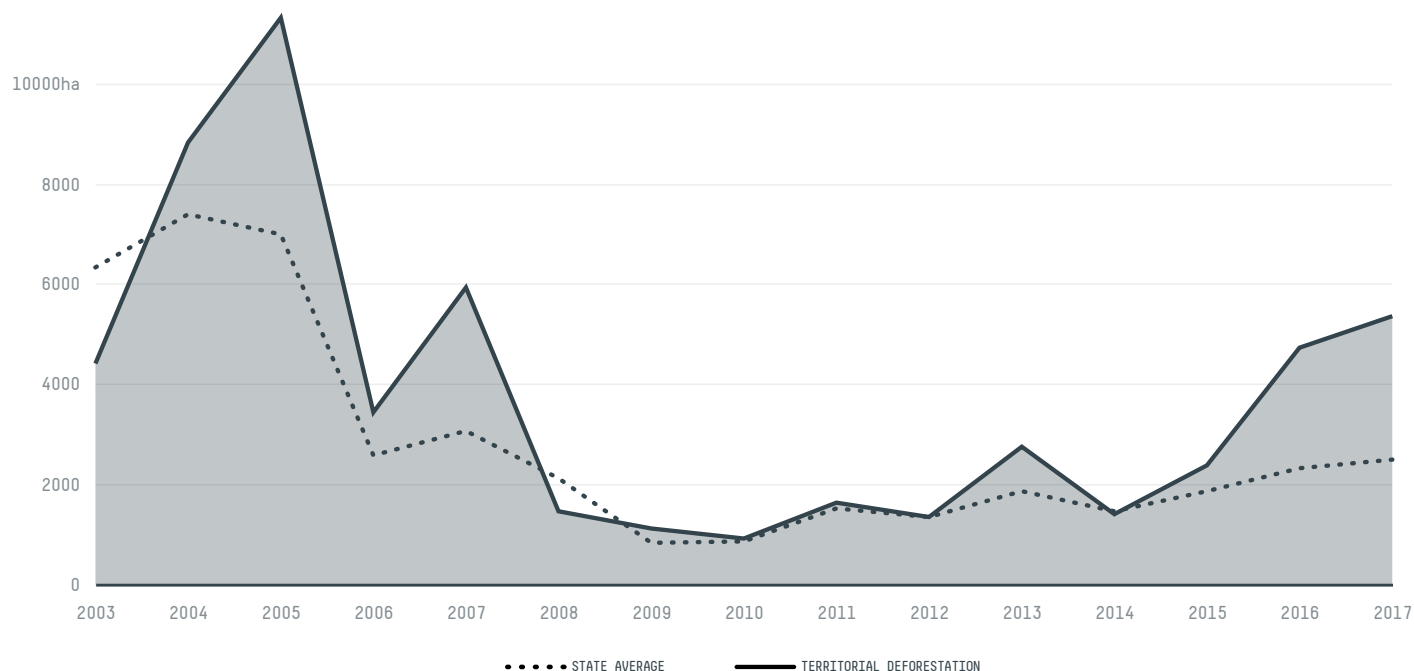
The largest exporter of beef in Alto Paraiso was Jbs, which accounted for 41.8% of the total exports, and the main destination was China (Hong Kong).

AGRICULTURAL INDICATORS	SCORE	STATE RANKING
Pasture area	152,808.9 ha	20
Cattle stocking rate	1.6 heads/ha	9

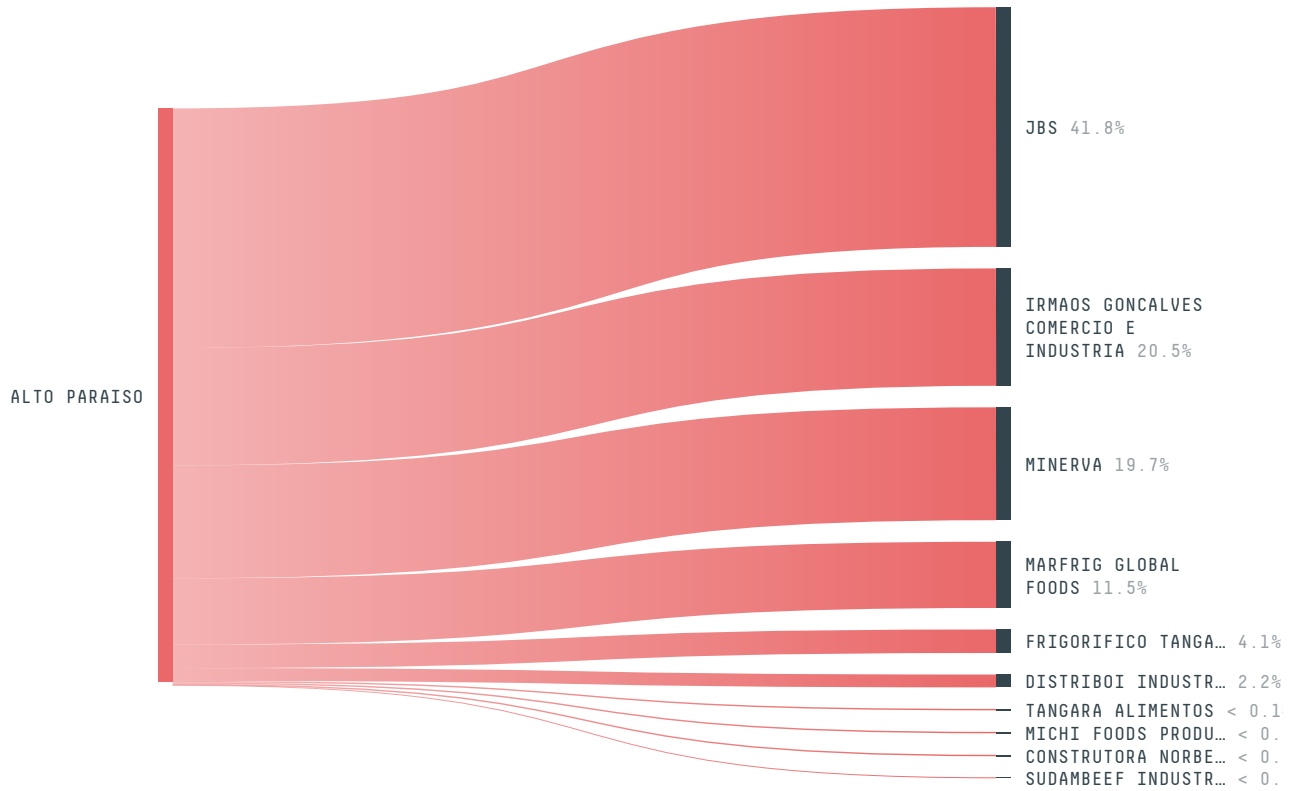
ENVIRONMENTAL INDICATORS	SCORE	STATE RANKING
Cattle deforestation per tonne	0.1 ha/t	11
Pasture deforestation	160.3 ha	12
CO2 emissions from cattle deforestation per tonne	70.3 t CO2/t	11
CO2 emissions from pasture deforestation	94,430.4 t CO2	7
Territorial deforestation	5,349 ha	7
Land based CO2 emissions	2,559,019 t CO2	7
Water scarcity	2 /7	2

SOCIO-ECONOMIC INDICATORS	SCORE	STATE RANKING
GDP per capita	- USD/capita	-
GDP from agriculture	- %	-
Human Development Index	0.625 /1	27
Smallholder dominance	80 %	-
Reported cases of forced labour	-	-
Reported cases of land conflicts	2	9
Population	19,459	20
TERRITORIAL GOVERNANCE	SCORE	STATE RANKING
Legal Reserve deficit	797.8 ha	44
Legal Reserve deficit as a % of private land	1.1 %	-
Protected vegetation in private land	35,524.2 ha	-
Unprotected vegetation in private land	810.9 ha	33
Number of environmental embargoes	32	7
ACTOR COMMITMENTS	SCORE	STATE RANKING
Cattle products traded under zero deforestation commitment	77.1 %	4

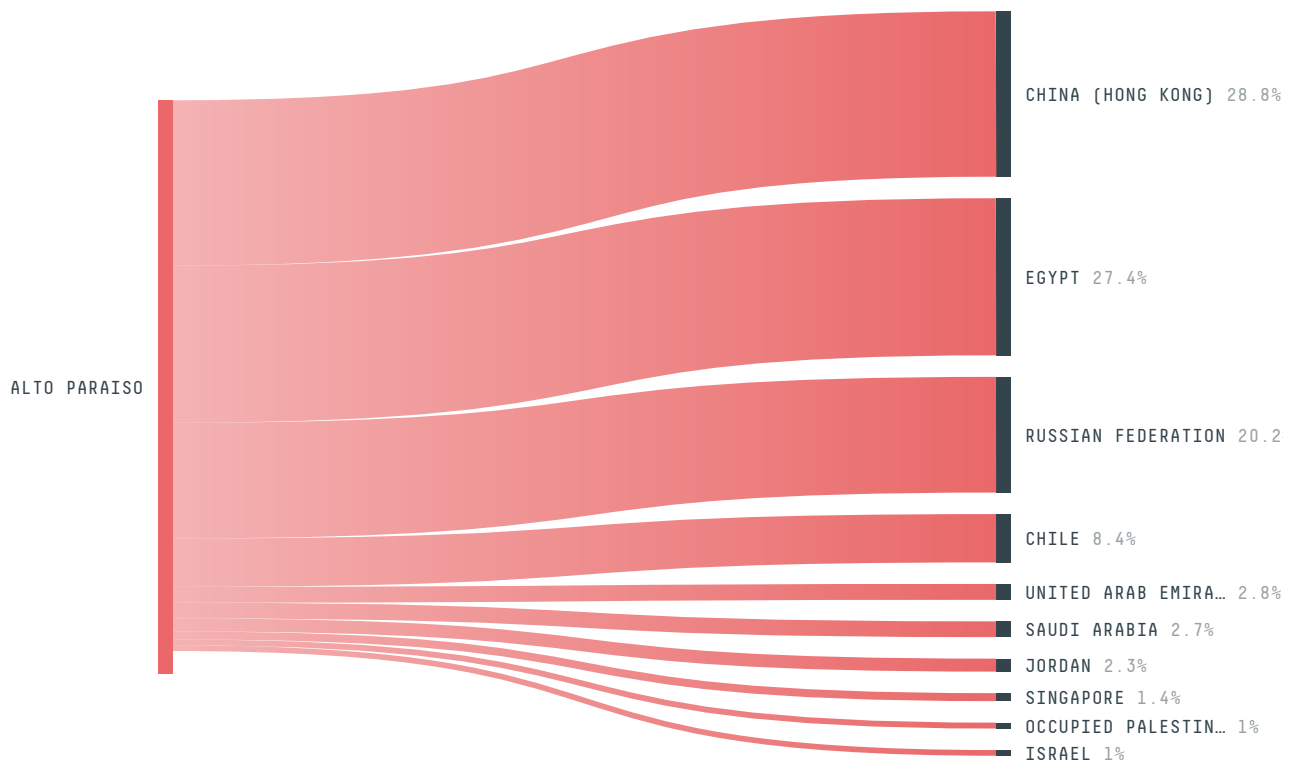
DEFORESTATION TRAJECTORY OF ALTO PARAISO



TOP TRADERS OF BEEF IN ALTO PARAISO IN 2017



TOP IMPORTING COUNTRIES OF BEEF FROM ALTO PARAISO IN 2017






Deforestation alerts in Alto Paraíso, Rondônia, Brazil

There were **0** GLAD alerts reported in the week of the **11th of May 2020**. This was **normal** compared to the same week in previous years.



Trase is a partnership between

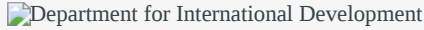



In collaboration with



and many other organizations and individuals.

Donors



[Terms of Use](#) · [Privacy policy](#) · [Cookie policy](#) · [Contact us](#)