



# trase

## Cruzeiro da fortaleza

COMMODITY YEAR COUNTRY BIOME  
**Beef 2017 Brazil Cerrado**

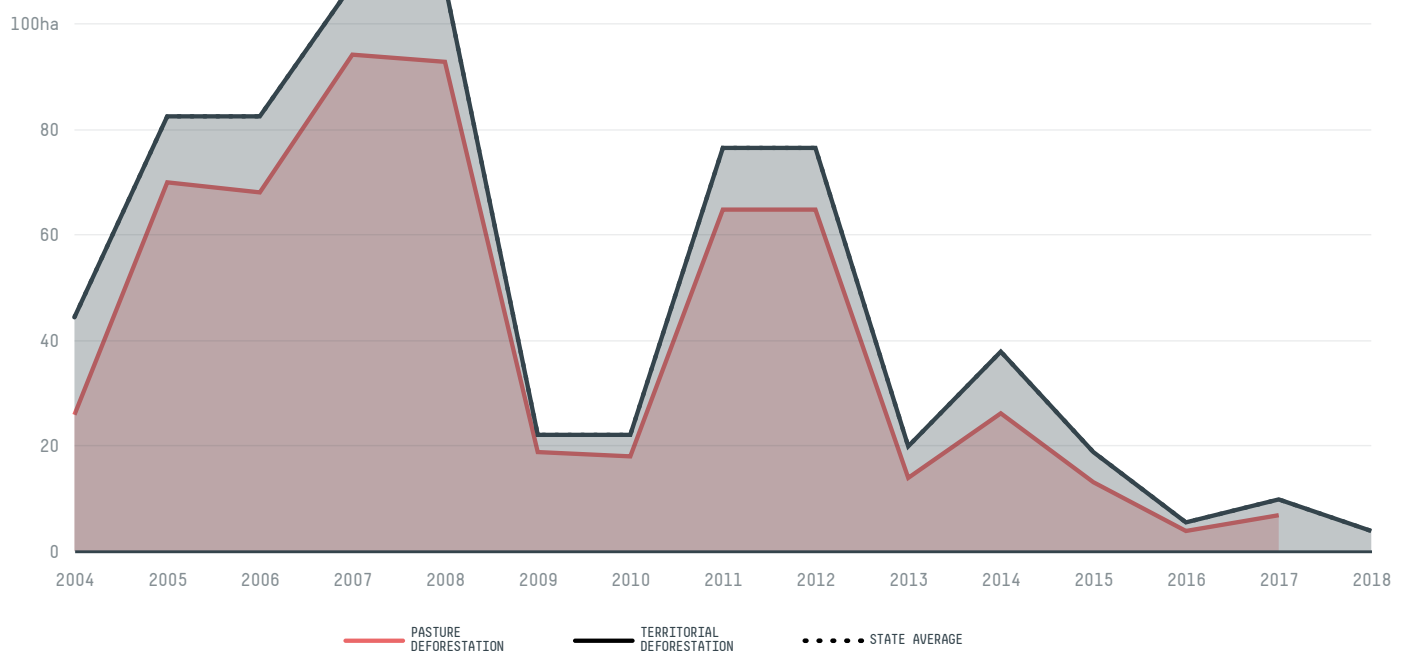
PASTURE AREA  
**8,958.8 ha**

The largest exporter of beef in Cruzeiro Da Fortaleza was Mataboi Alimentos, which accounted for 86.4% of the total exports, and the main destination was China (Mainland).

AGRICULTURAL INDICATORS	SCORE
Pasture area	8,958.8 ha
ENVIRONMENTAL INDICATORS	SCORE
Pasture deforestation	6.8 ha
Territorial deforestation	10 ha
CO2 emissions from pasture deforestation	450.8 t CO2
Land-based CO2 emissions	652.6 t CO2
Water scarcity	4 /7

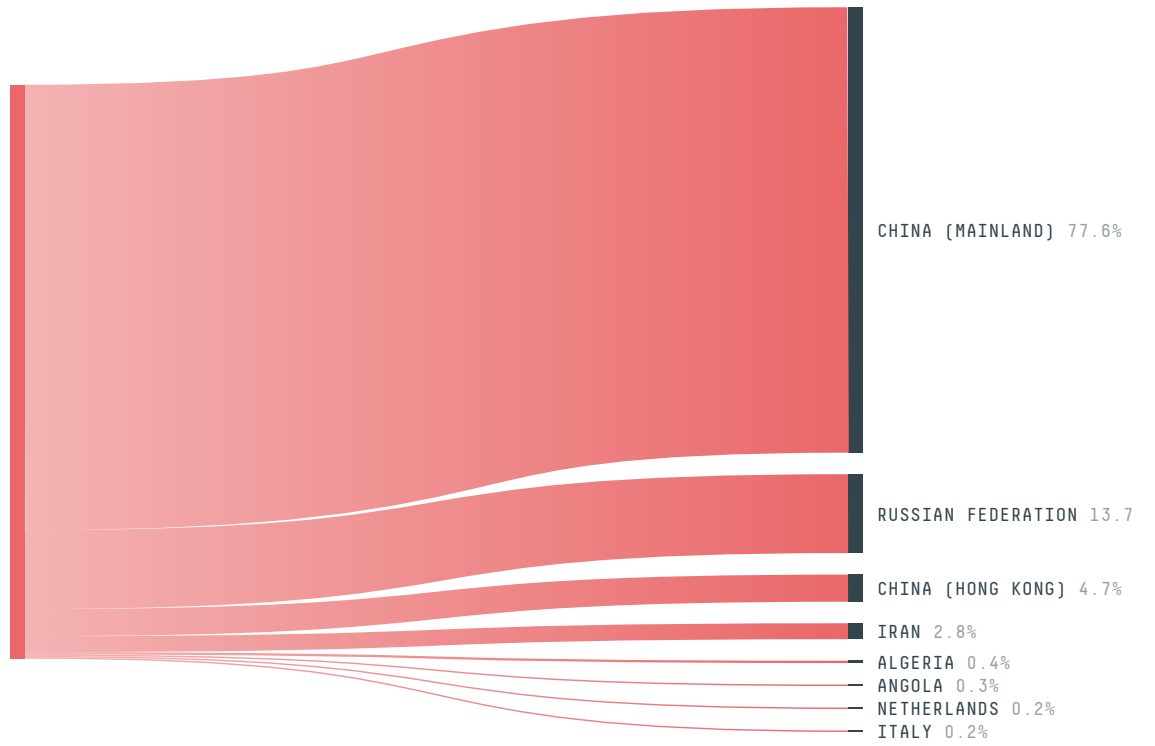
SOCIO-ECONOMIC INDICATORS	SCORE
GDP per capita	- USD/capita
GDP from agriculture	- %
Human Development Index	0.696 /1
Smallholder dominance	71 %
Reported cases of forced labour	-
Reported cases of land conflicts	-
Population	4,103
TERRITORIAL GOVERNANCE	SCORE
Legal Reserve deficit	18.2 ha
Legal Reserve deficit as a % of private land	0.1 %
Protected vegetation in private land	1,956.6 ha
Unprotected vegetation in private land	1,021.5 ha
Number of environmental embargoes	0
ACTOR COMMITMENTS	SCORE

## DEFORESTATION TRAJECTORY OF CRUZEIRO DA FORTALEZA



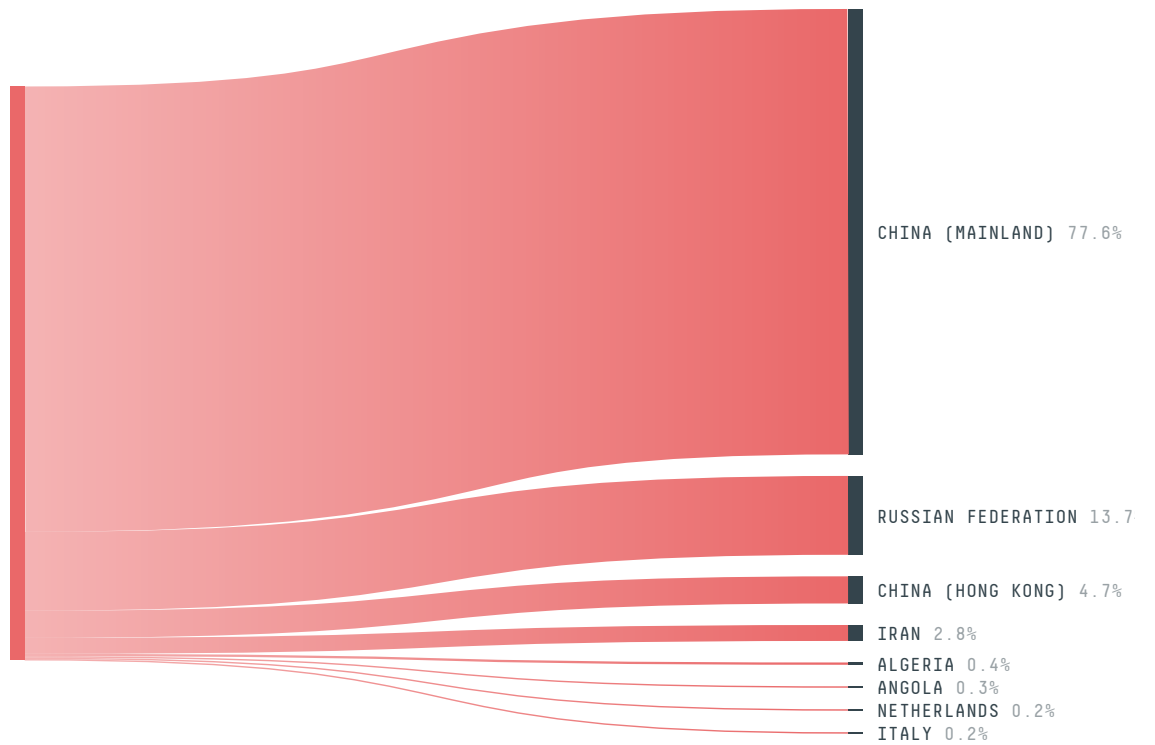
## TOP TRADERS OF BEEF IN CRUZEIRO DA FORTALEZA IN 2017

CRUZEIRO DA FORTALEZA



## TOP IMPORTING COUNTRIES OF BEEF FROM CRUZEIRO DA FORTALEZA IN 2017

CRUZEIRO DA FORTALEZA




Trase is a partnership between

 Stockholm Environment Institute

 Global Canopy Programme

In collaboration with

 vizzuality

 The European Forest Institute

and many other organizations and individuals.

Donors

 The Global Environment Facility

 WWF


 Europe

 Gordon and Betty Moore Foundation

 The Nature Conservancy

 Department for International Development

 Formas

 Norway's International Climate and Forest Initiative (NICFI)

[Terms of Use](#) · [Privacy policy](#) · [Cookie policy](#) · [Contact us](#)