



# trase

## Abadia dos dourados

COMMODITY YEAR COUNTRY BIOME  
**Beef 2017 Brazil Cerrado**

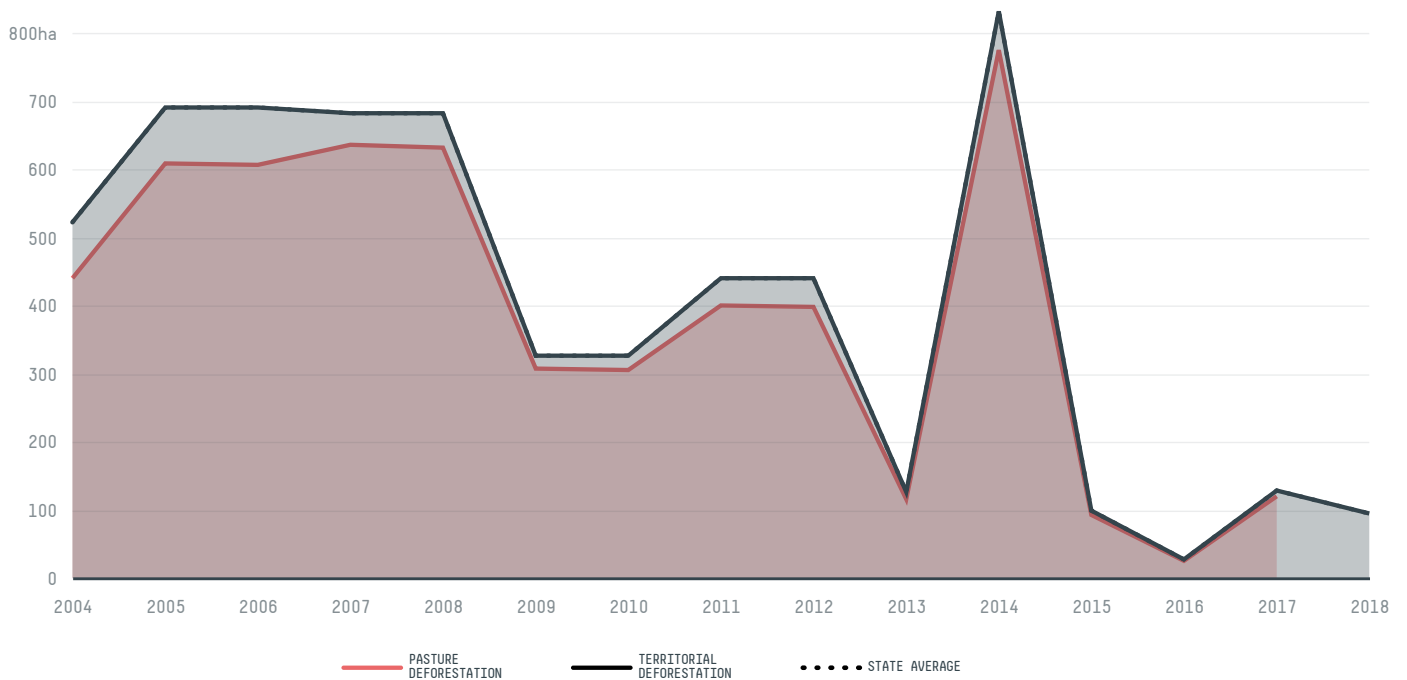
PASTURE AREA  
**50,749.8 ha**

The largest exporter of beef in Abadia Dos Dourados was Mataboi Alimentos, which accounted for 86.9% of the total exports, and the main destination was China (Mainland).

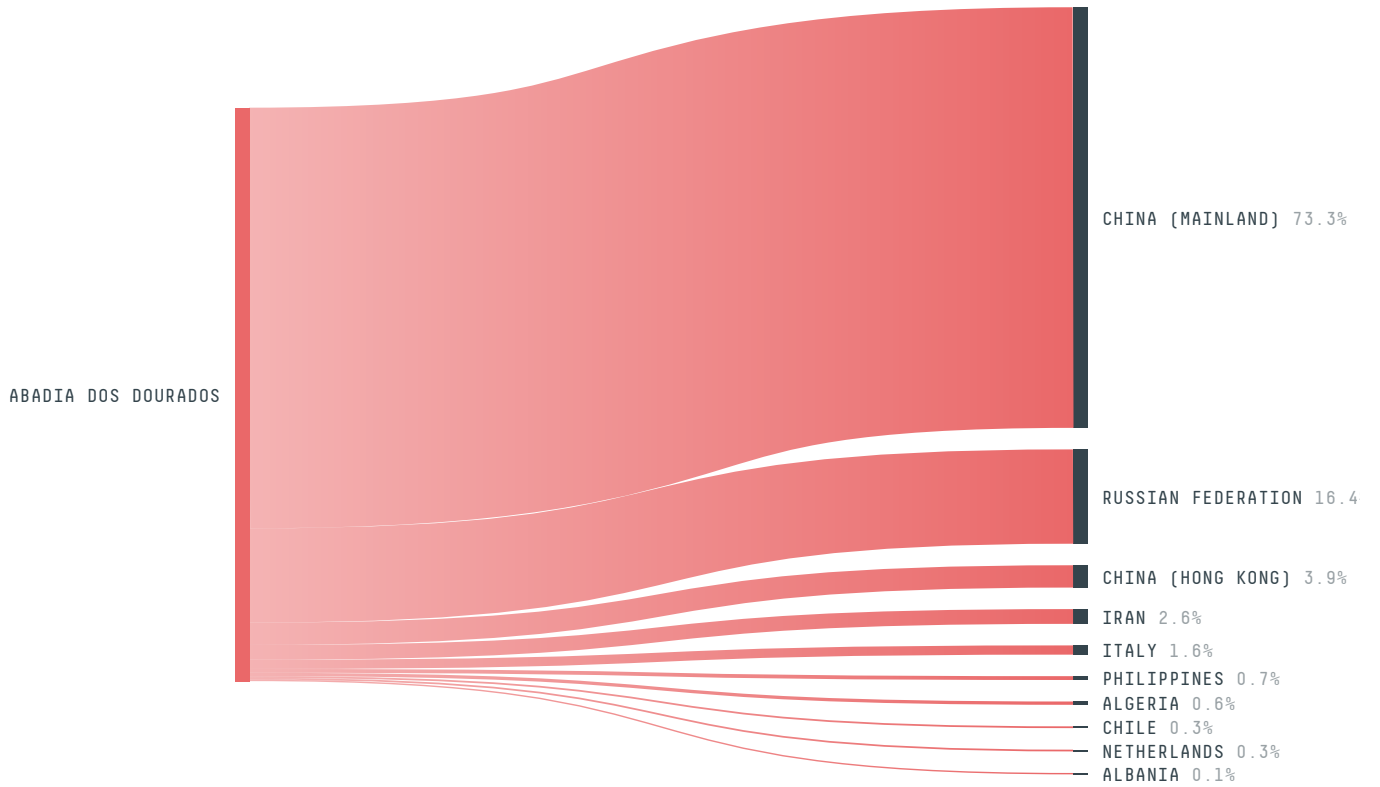
AGRICULTURAL INDICATORS	SCORE
Pasture area	50,749.8 ha
ENVIRONMENTAL INDICATORS	SCORE
Pasture deforestation	119.4 ha
Territorial deforestation	128 ha
CO2 emissions from pasture deforestation	20,788.7 t CO2
Land-based CO2 emissions	22,392.7 t CO2
Water scarcity	2 / 7

SOCIO-ECONOMIC INDICATORS	SCORE
GDP per capita	- USD/capita
GDP from agriculture	- %
Human Development Index	0.689 /1
Smallholder dominance	61 %
Reported cases of forced labour	-
Reported cases of land conflicts	-
Population	6,967
TERRITORIAL GOVERNANCE	SCORE
Legal Reserve deficit	563.9 ha
Legal Reserve deficit as a % of private land	1 %
Protected vegetation in private land	8,847 ha
Unprotected vegetation in private land	7,231.8 ha
Number of environmental embargoes	0
ACTOR COMMITMENTS	SCORE

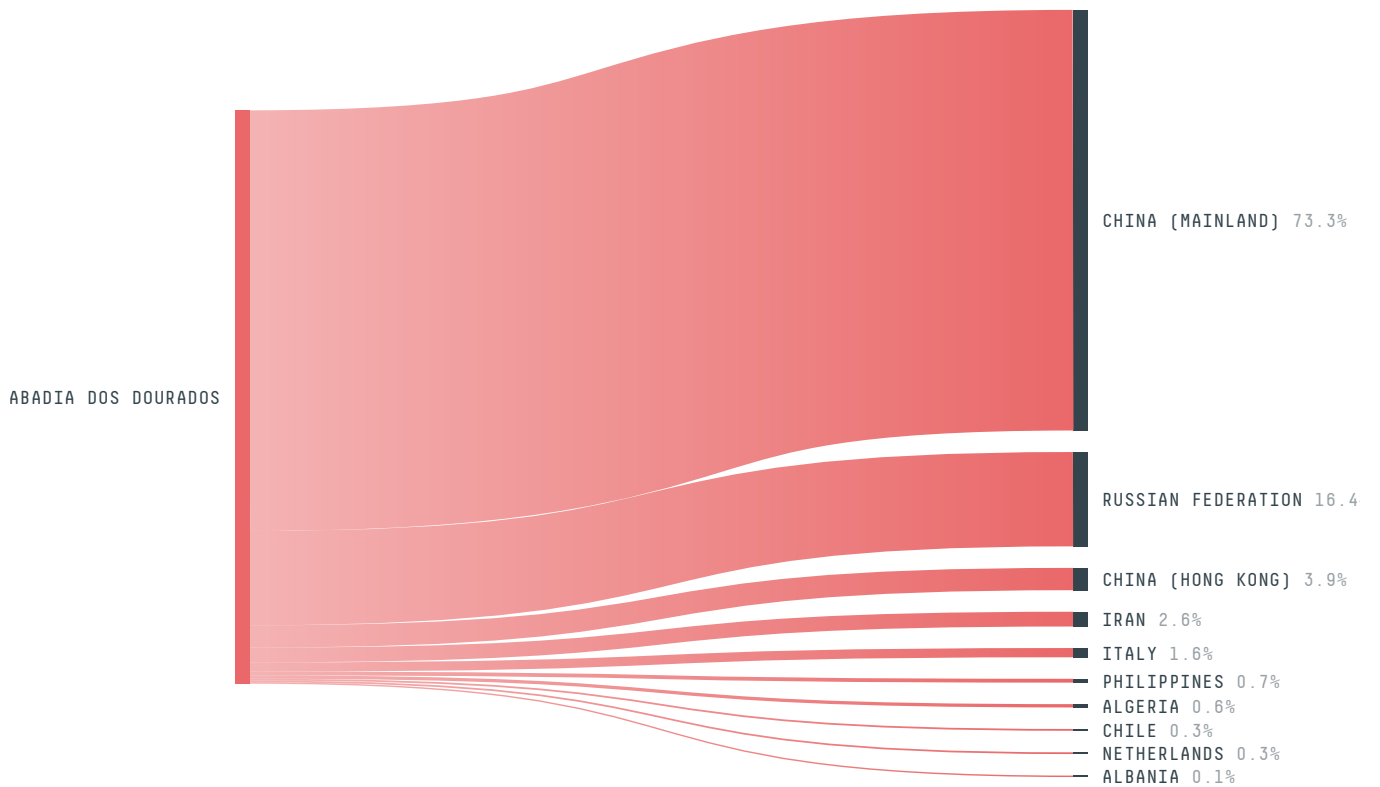
## DEFORESTATION TRAJECTORY OF ABADIA DOS DOURADOS



## TOP TRADERS OF BEEF IN ABADIA DOS DOURADOS IN 2017




## TOP IMPORTING COUNTRIES OF BEEF FROM ABADIA DOS DOURADOS IN 2017



Trase is a partnership between

 Stockholm Environment Institute

 Global Canopy Programme

In collaboration with

 vizzuality

 The European Forest Institute

and many other organizations and individuals.

Donors

 The Global Environment Facility

 WWF


 Europe

 Gordon and Betty Moore Foundation

 The Nature Conservancy

 Department for International Development

 Formas

 Norway's International Climate and Forest Initiative (NICFI)

[Terms of Use](#) · [Privacy policy](#) · [Cookie policy](#) · [Contact us](#)