



# trase

## Rio crespo

COMMODITY YEAR COUNTRY BIOME STATE  
**Beef 2017 Brazil Amazonia Rondonia**

PASTURE AREA  
**89,638.7 ha**

The largest exporter of beef in Rio Crespo was Jbs, which accounted for 41.8% of the total exports, and the main destination was China (Hong Kong).

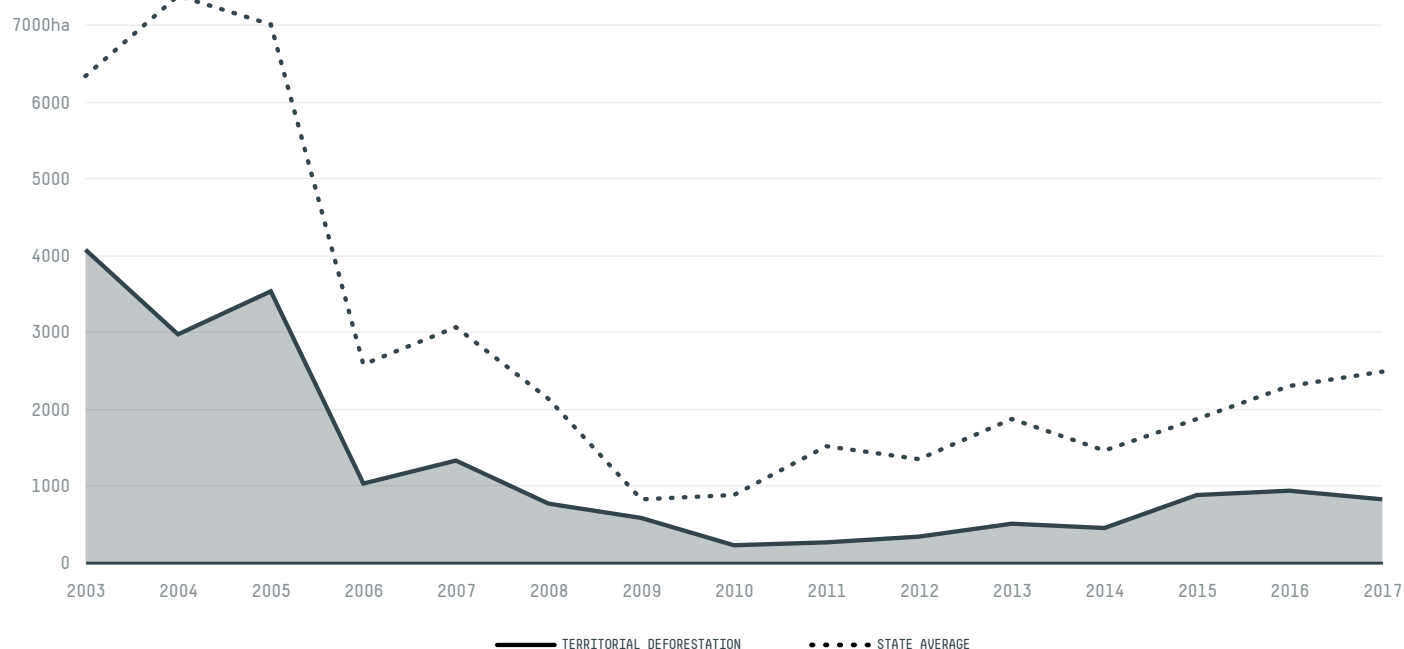
AGRICULTURAL INDICATORS	SCORE	STATE RANKING
Pasture area	89,638.7 ha	38
Cattle stocking rate	1.3 heads/ha	12

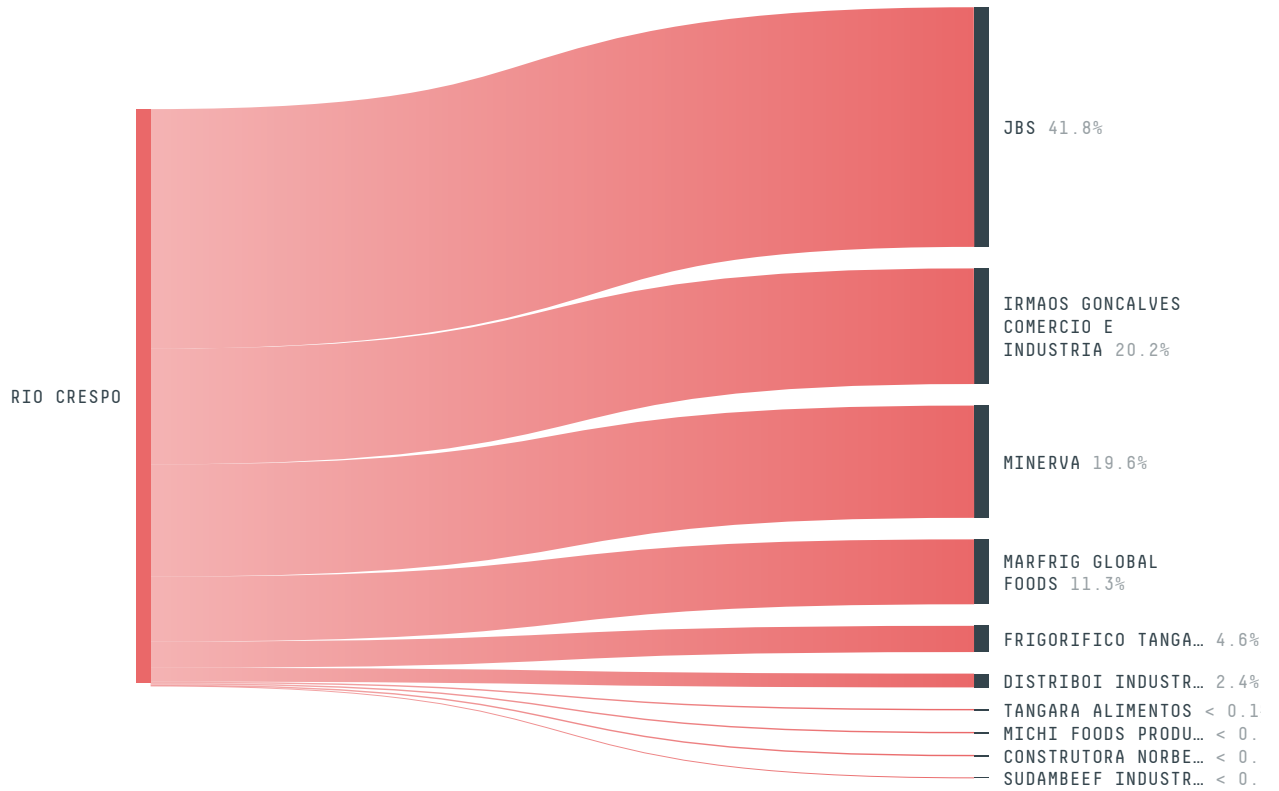
ENVIRONMENTAL INDICATORS	SCORE	STATE RANKING
Cattle deforestation per tonne	0.1 ha/t	16
Pasture deforestation	41.6 ha	34
CO2 emissions from cattle deforestation per tonne	41.5 t CO2/t	16
CO2 emissions from pasture deforestation	27,245 t CO2	19
Territorial deforestation	814 ha	23
Land based CO2 emissions	428,988 t CO2	22
Water scarcity	2 /7	2

SOCIO-ECONOMIC INDICATORS	SCORE	STATE RANKING
GDP per capita	- USD/capita	-
GDP from agriculture	- %	-
Human Development Index	0.643 /1	22
Smallholder dominance	34 %	-
Reported cases of forced labour	-	-
Reported cases of land conflicts	2	9
Population	3,666	50
TERRITORIAL GOVERNANCE	SCORE	STATE RANKING
Legal Reserve deficit	2,795.3 ha	29
Legal Reserve deficit as a % of private land	2.5 %	-
Protected vegetation in private land	57,980.7 ha	-
Unprotected vegetation in private land	802.3 ha	34
Number of environmental embargoes	1	23
ACTOR COMMITMENTS	SCORE	STATE RANKING
Cattle products traded under zero deforestation commitment	77.2 %	3

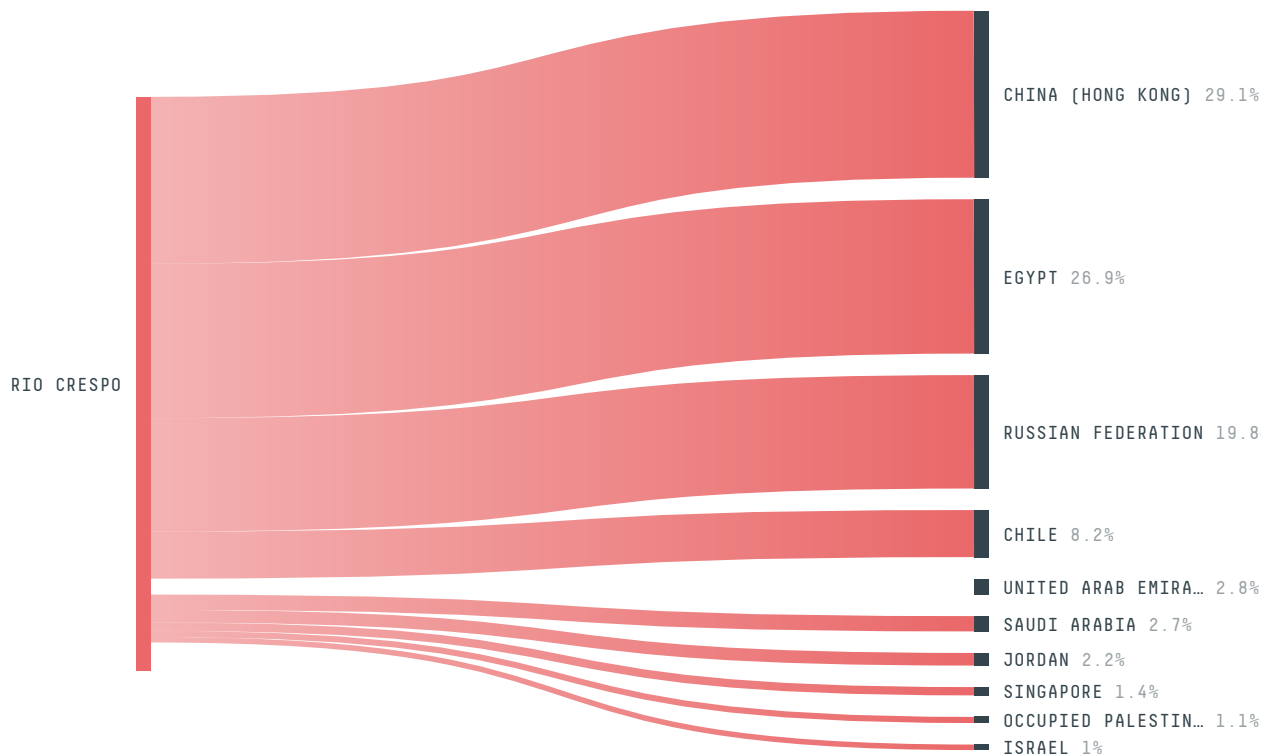
## DEFORESTATION TRAJECTORY OF RIO CRESPO



## TOP TRADERS OF BEEF IN RIO CRESPO IN 2017



## TOP IMPORTING COUNTRIES OF BEEF FROM RIO CRESPO IN 2017





**Deforestation alerts in Rio Crespo, Rondônia, Brazil**

There were **0** GLAD alerts reported in the week of the **18th of May 2020**. This was **low** compared to the same week in previous years.



Trase is a partnership between



In collaboration with



and many other organizations and individuals.

Donors



[Terms of Use](#) · [Privacy policy](#) · [Cookie policy](#) · [Contact us](#)