



trase

Castanheiras

COMMODITY YEAR COUNTRY BIOME
Beef 2017 Brazil Amazonia

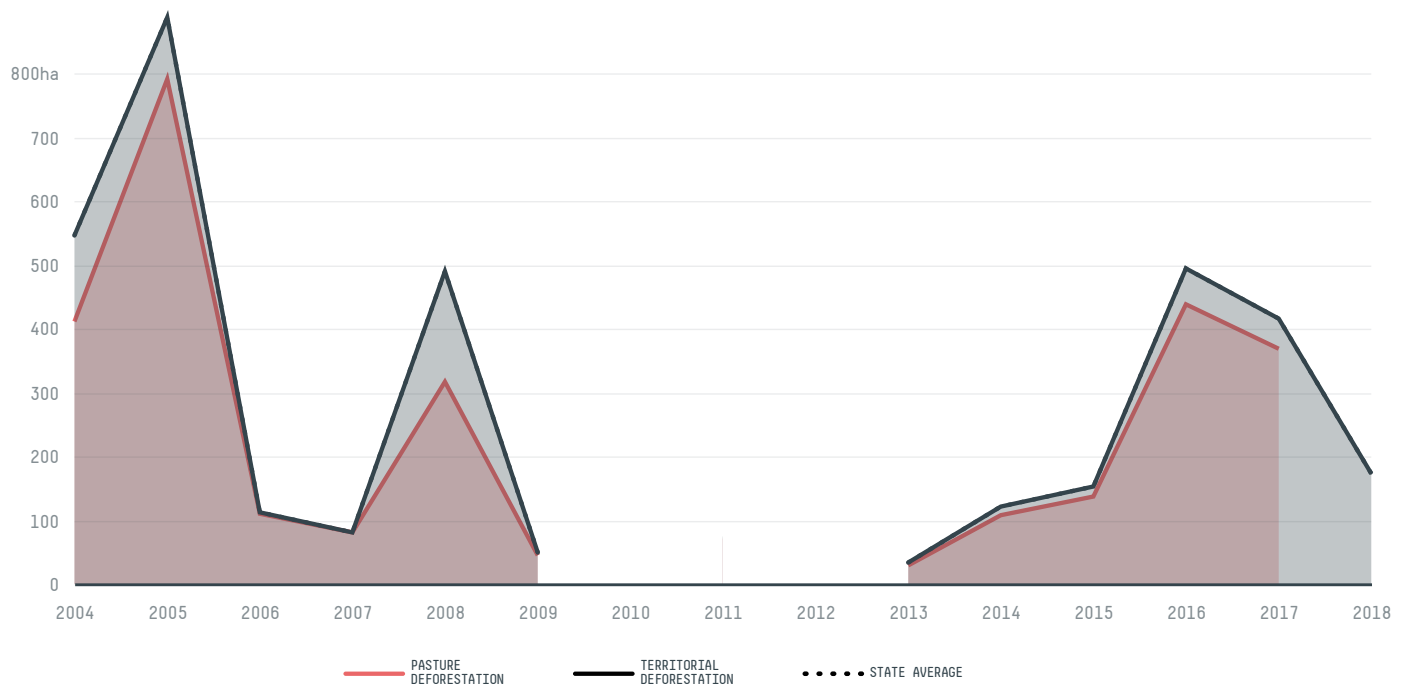
PASTURE AREA
64,601.2 ha

The largest exporter of beef in Castanheiras was Jbs, which accounted for 41.5% of the total exports, and the main destination was Egypt.

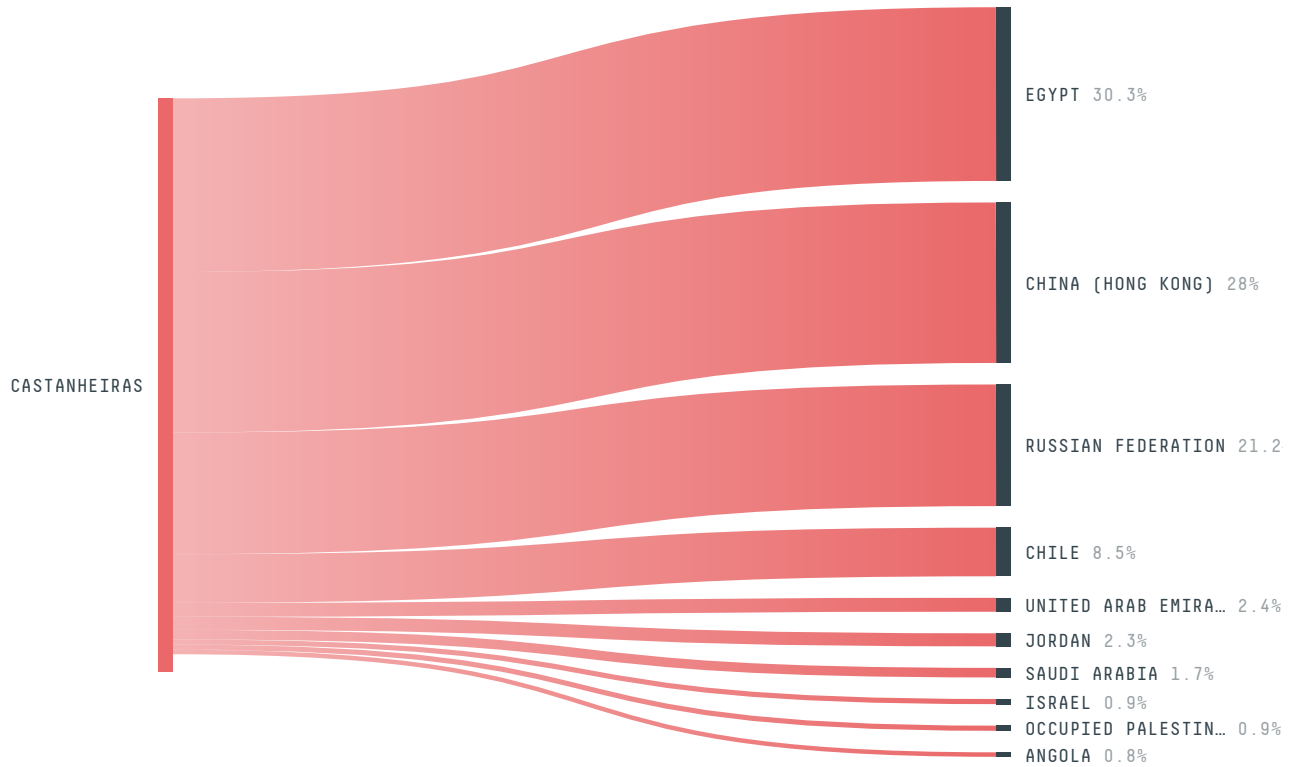
AGRICULTURAL INDICATORS	SCORE
Pasture area	64,601.2 ha
ENVIRONMENTAL INDICATORS	SCORE
Pasture deforestation	368.4 ha
Territorial deforestation	416 ha
CO2 emissions from pasture deforestation	208,909.7 t CO2
Land-based CO2 emissions	236,667.2 t CO2
Water scarcity	2 / 7

SOCIO-ECONOMIC INDICATORS	SCORE
GDP per capita	- USD/capita
GDP from agriculture	- %
Human Development Index	0.658 /1
Smallholder dominance	69 %
Reported cases of forced labour	-
Reported cases of land conflicts	-
Population	3,689
TERRITORIAL GOVERNANCE	SCORE
Legal Reserve deficit	1,957.6 ha
Legal Reserve deficit as a % of private land	2.9 %
Protected vegetation in private land	24,294.6 ha
Unprotected vegetation in private land	878.4 ha
Number of environmental embargoes	2
ACTOR COMMITMENTS	SCORE

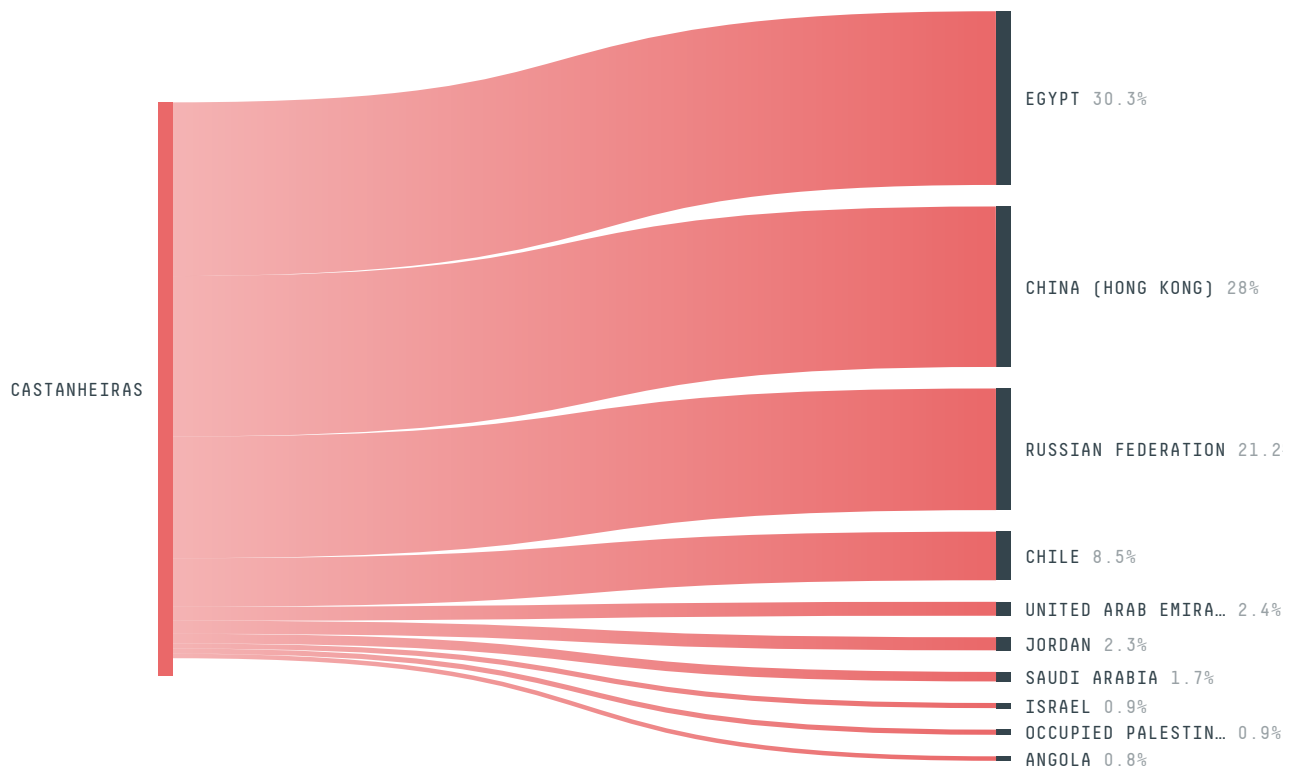
DEFORESTATION TRAJECTORY OF CASTANHEIRAS



TOP TRADERS OF BEEF IN CASTANHEIRAS IN 2017



TOP IMPORTING COUNTRIES OF BEEF FROM CASTANHEIRAS IN 2017



Trase is a partnership between

 Stockholm Environment Institute

 Global Canopy Programme

In collaboration with

 vizzuality

 The European Forest Institute

and many other organizations and individuals.

Donors

 The Global Environment Facility

 WWF

 Europe

 Gordon and Betty Moore Foundation

 The Nature Conservancy

 Department for International Development

 Formas

 Norway's International Climate and Forest Initiative (NICFI)

[Terms of Use](#) · [Privacy policy](#) · [Cookie policy](#) · [Contact us](#)