



trase

Ariquemes

COMMODITY YEAR COUNTRY BIOME STATE
Beef 2017 Brazil Amazonia Rondonia

PASTURE AREA
261,689.2 ha

The largest exporter of beef in Ariquemes was Jbs, which accounted for 41.9% of the total exports, and the main destination was China (Hong Kong).

AGRICULTURAL INDICATORS	SCORE	STATE RANKING
Pasture area	261,689.2 ha	4
Cattle stocking rate	1.5 heads/ha	10

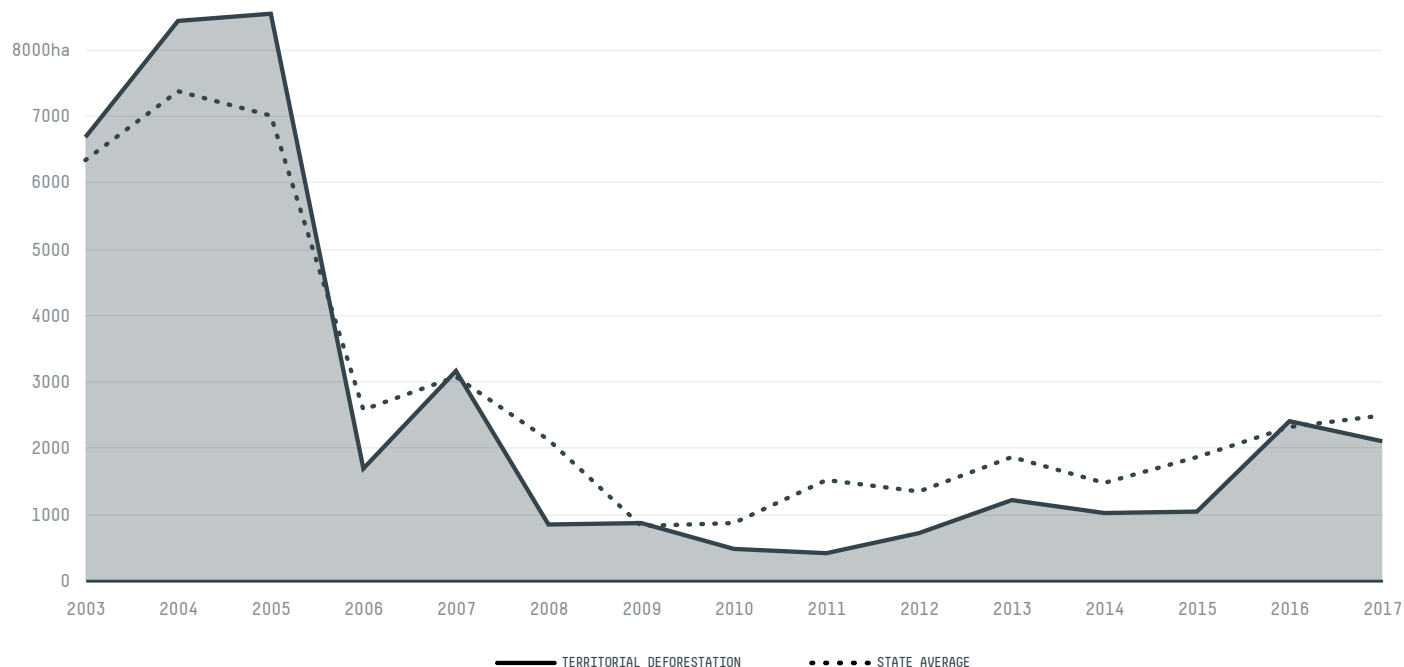
ENVIRONMENTAL INDICATORS	SCORE	STATE RANKING
Cattle deforestation per tonne	0 ha/t	24
Pasture deforestation	76.1 ha	23
CO2 emissions from cattle deforestation per tonne	19.7 t CO2/t	23
CO2 emissions from pasture deforestation	50,305.1 t CO2	10
Territorial deforestation	2,098 ha	12
Land based CO2 emissions	1,101,605 t CO2	11
Water scarcity	2 /7	2

SOCIO-ECONOMIC INDICATORS	SCORE	STATE RANKING
GDP per capita	- USD/capita	-
GDP from agriculture	- %	-
Human Development Index	0.702 /1	6
Smallholder dominance	56 %	-
Reported cases of forced labour	-	-
Reported cases of land conflicts	6	5
Population	101,269	3

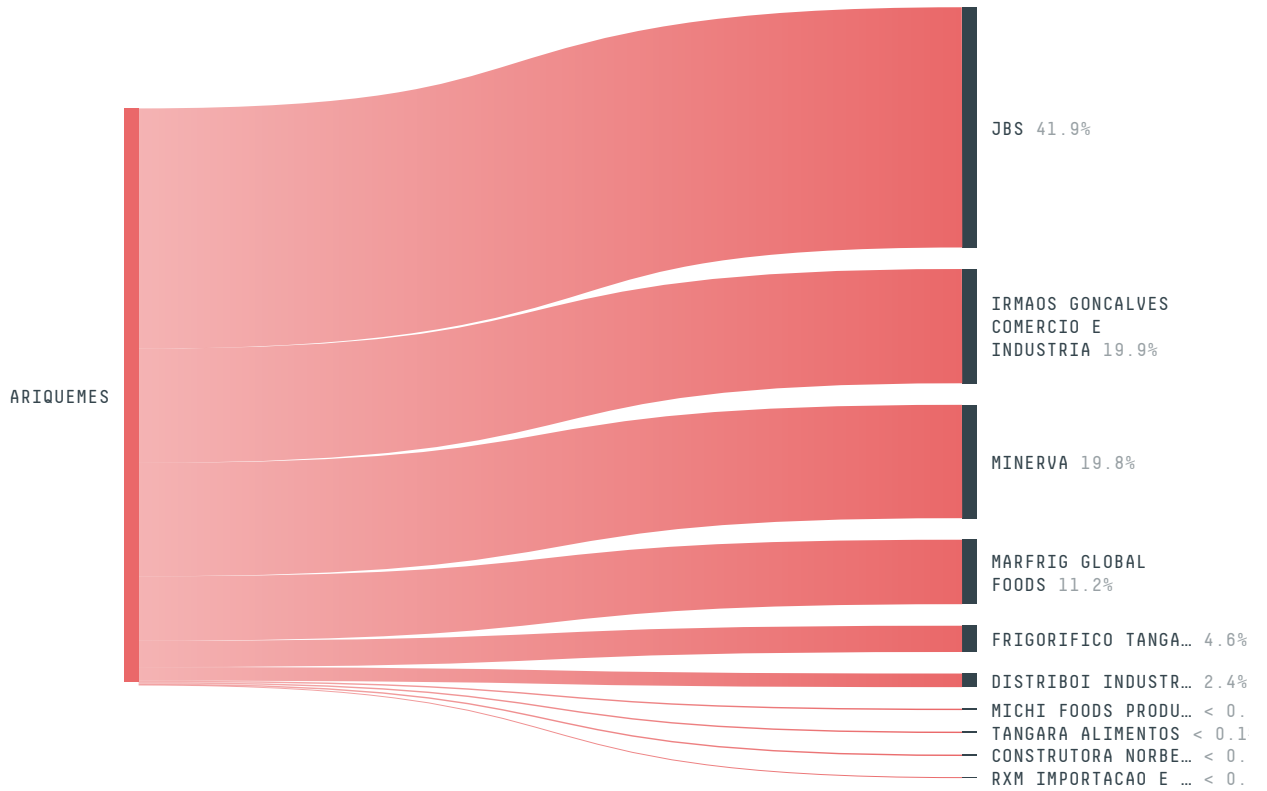
TERRITORIAL GOVERNANCE	SCORE	STATE RANKING
Legal Reserve deficit	39,083.7 ha	1
Legal Reserve deficit as a % of private land	5.5 %	-
Protected vegetation in private land	308,922.8 ha	-
Unprotected vegetation in private land	1,569.3 ha	28
Number of environmental embargoes	3	21

ACTOR COMMITMENTS	SCORE	STATE RANKING
Cattle products traded under zero deforestation commitment	77.4 %	1

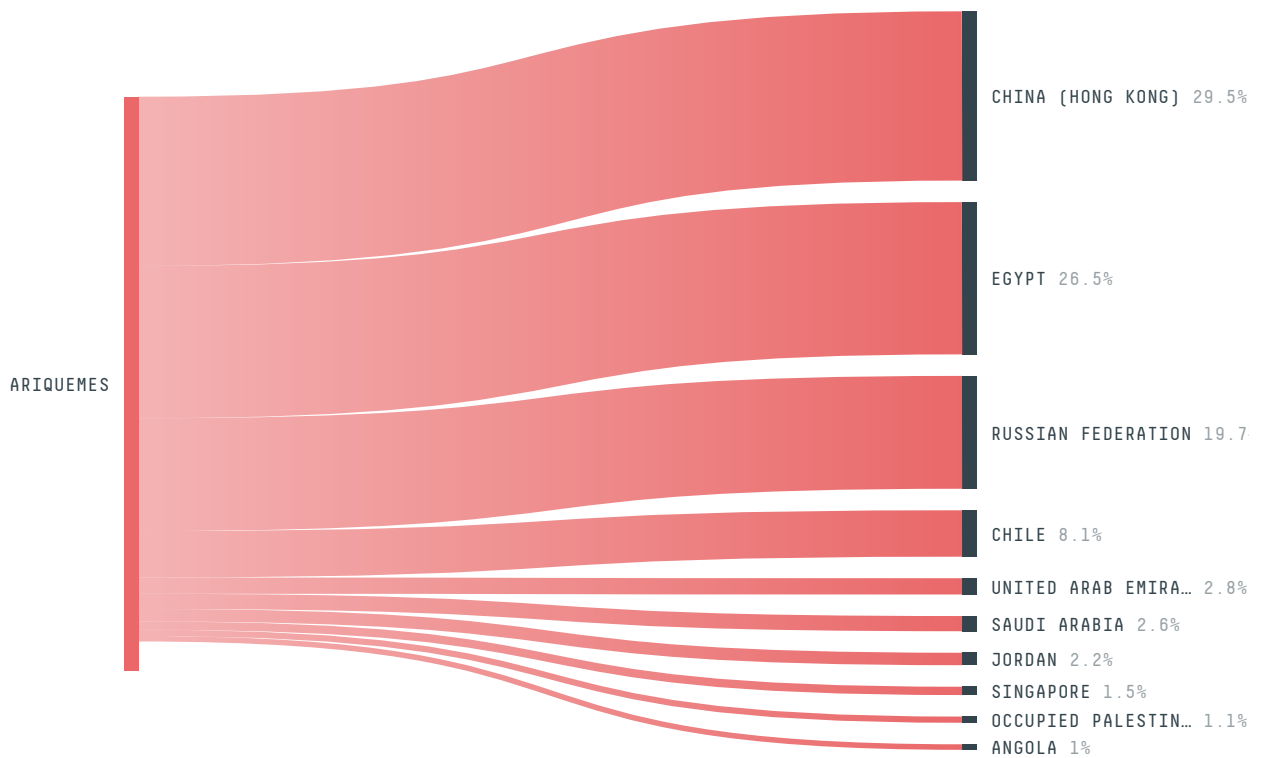
DEFORESTATION TRAJECTORY OF ARIQUEMES



TOP TRADERS OF BEEF IN ARIQUEMES IN 2017



TOP IMPORTING COUNTRIES OF BEEF FROM ARIQUEMES IN 2017






Deforestation alerts in Ariquemes, Rondônia, Brazil

There were **0** GLAD alerts reported in the week of the **18th of May 2020**. This was **normal** compared to the same week in previous years.



Trase is a partnership between



In collaboration with



and many other organizations and individuals.

Donors



[Terms of Use](#) · [Privacy policy](#) · [Cookie policy](#) · [Contact us](#)