



trase

Jaborandi

COMMODITY YEAR COUNTRY BIOME
Beef 2017 Brazil Cerrado

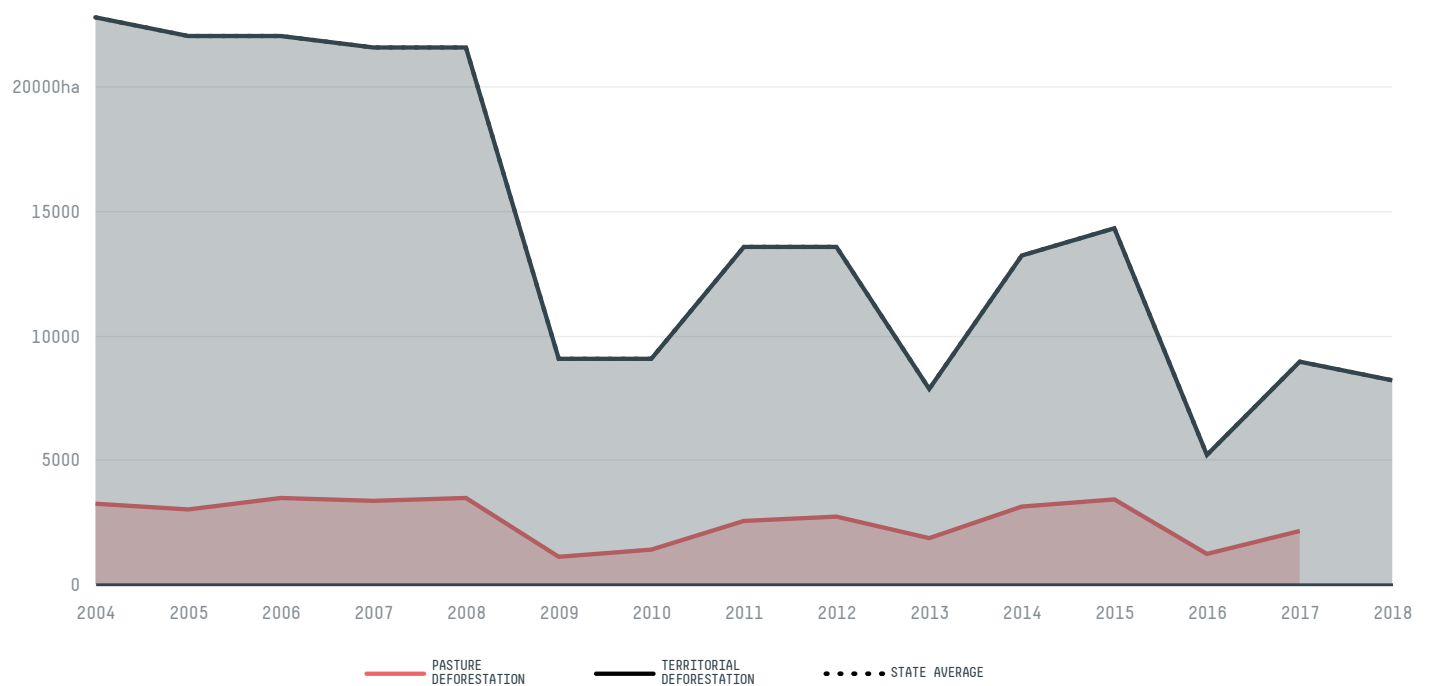
PASTURE AREA
68,384 ha

The largest exporter of beef in Jaborandi was Jbs, which accounted for 80.3% of the total exports, and the main destination was China (Hong Kong).

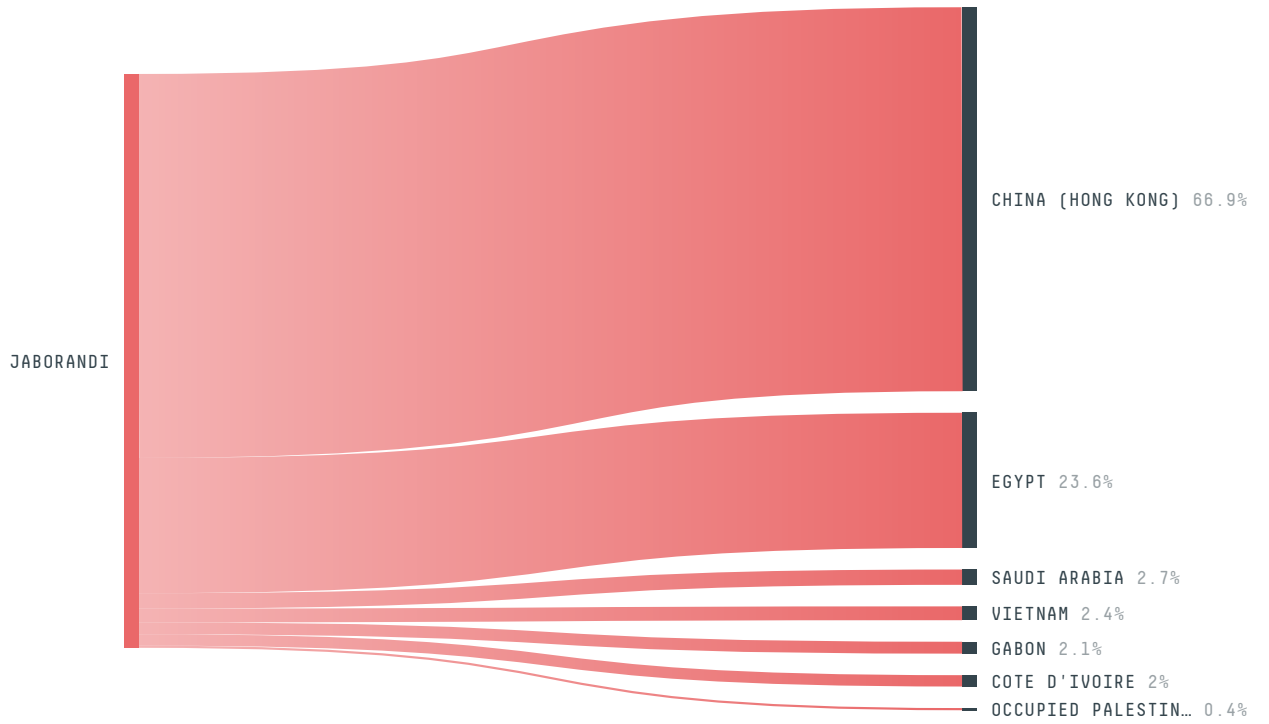
AGRICULTURAL INDICATORS	SCORE
Pasture area	68,384 ha
ENVIRONMENTAL INDICATORS	SCORE
Pasture deforestation	2,116.1 ha
Territorial deforestation	8,948 ha
CO2 emissions from pasture deforestation	355,496.4 t CO2
Land-based CO2 emissions	1,613,646.1 t CO2
Water scarcity	3 / 7

SOCIO-ECONOMIC INDICATORS	SCORE
GDP per capita	- USD/capita
GDP from agriculture	- %
Human Development Index	0.613 /1
Smallholder dominance	8 %
Reported cases of forced labour	-
Reported cases of land conflicts	3
Population	9,417
TERRITORIAL GOVERNANCE	SCORE
Legal Reserve deficit	8,837.4 ha
Legal Reserve deficit as a % of private land	1.2 %
Protected vegetation in private land	136,745.6 ha
Unprotected vegetation in private land	390,624.4 ha
Number of environmental embargoes	5
ACTOR COMMITMENTS	SCORE

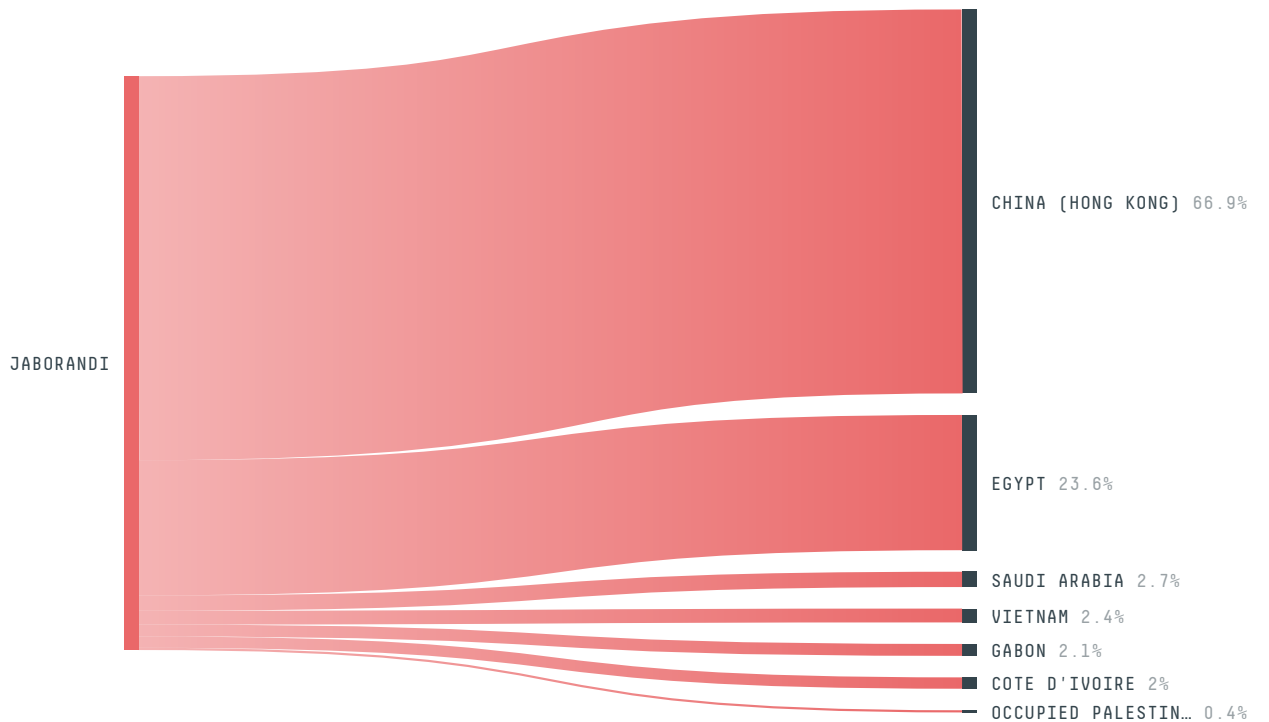
DEFORESTATION TRAJECTORY OF JABORANDI



TOP TRADERS OF BEEF IN JABORANDI IN 2017



TOP IMPORTING COUNTRIES OF BEEF FROM JABORANDI IN 2017




Trase is a partnership between

 Stockholm Environment Institute

 Global Canopy Programme

In collaboration with

 vizzuality

 The European Forest Institute

and many other organizations and individuals.

Donors

 The Global Environment Facility

 WWF

 Europe

 Gordon and Betty Moore Foundation

 The Nature Conservancy

 Department for International Development

 Formas

 Norway's International Climate and Forest Initiative (NICFI)

[Terms of Use](#) · [Privacy policy](#) · [Cookie policy](#) · [Contact us](#)