



trase

Ministro andreazza

COMMODITY YEAR COUNTRY BIOME STATE
Beef 2017 Brazil Amazonia Rondonia

PASTURE AREA
62,514.1 ha

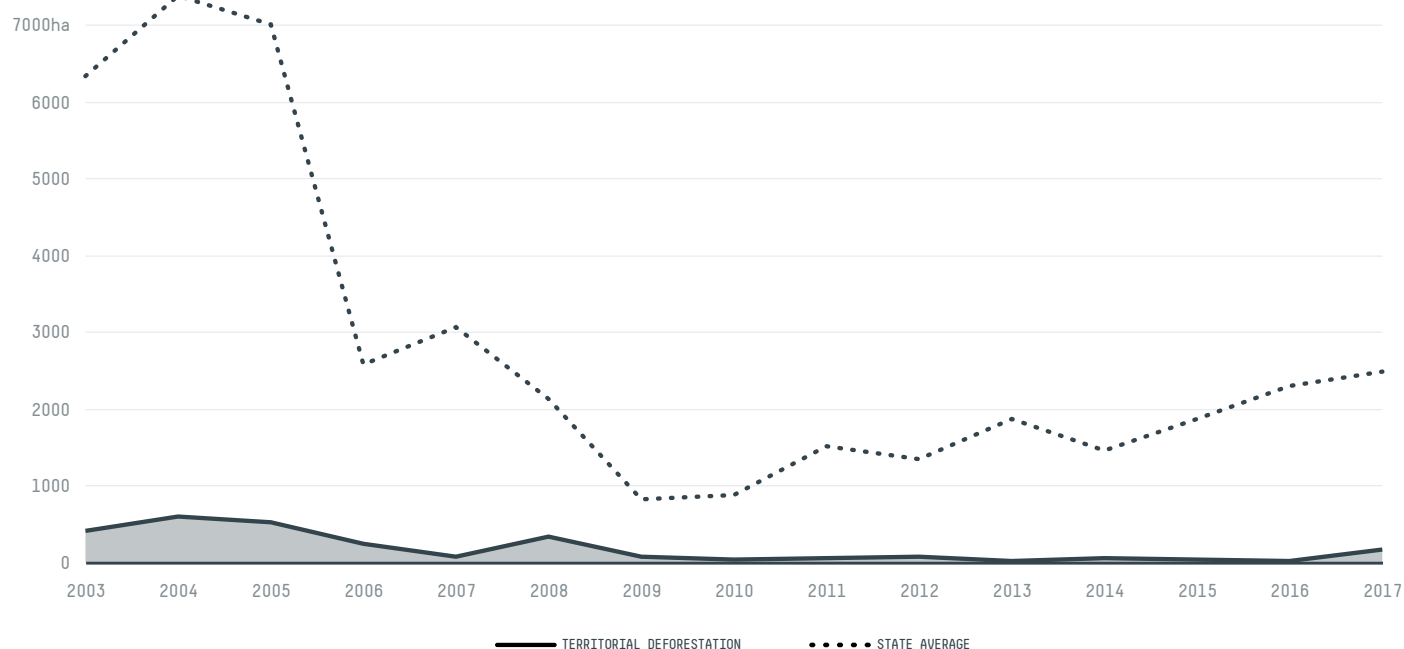
The largest exporter of beef in Ministro Andreazza was Jbs, which accounted for 41.7% of the total exports, and the main destination was China (Hong Kong).

AGRICULTURAL INDICATORS	SCORE	STATE RANKING
Pasture area	62,514.1 ha	46
Cattle stocking rate	2.1 heads/ha	4

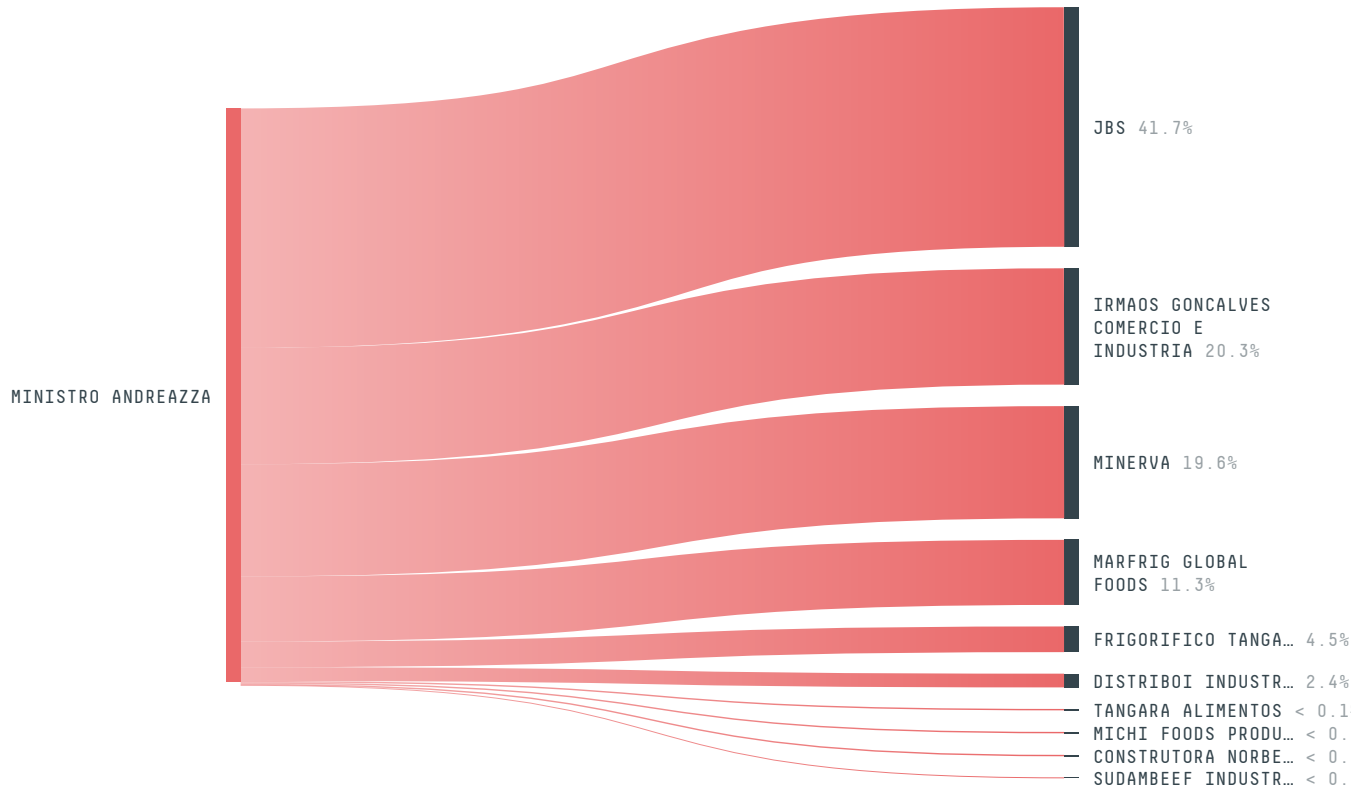
ENVIRONMENTAL INDICATORS	SCORE	STATE RANKING
Cattle deforestation per tonne	0 ha/t	50
Pasture deforestation	4.4 ha	124
CO2 emissions from cattle deforestation per tonne	1.2 t CO2/t	49
CO2 emissions from pasture deforestation	2,706.9 t CO2	43
Territorial deforestation	167 ha	42
Land based CO2 emissions	84,236 t CO2	38
Water scarcity	3 /7	1

SOCIO-ECONOMIC INDICATORS	SCORE	STATE RANKING
GDP per capita	- USD/capita	-
GDP from agriculture	- %	-
Human Development Index	0.638 /1	24
Smallholder dominance	86 %	-
Reported cases of forced labour	-	-
Reported cases of land conflicts	-	-
Population	10,899	34
TERRITORIAL GOVERNANCE	SCORE	STATE RANKING
Legal Reserve deficit	1,062.8 ha	40
Legal Reserve deficit as a % of private land	1.9 %	-
Protected vegetation in private land	15,399.4 ha	-
Unprotected vegetation in private land	80.1 ha	49
Number of environmental embargoes	1	23
ACTOR COMMITMENTS	SCORE	STATE RANKING
Cattle products traded under zero deforestation commitment	77.1 %	4

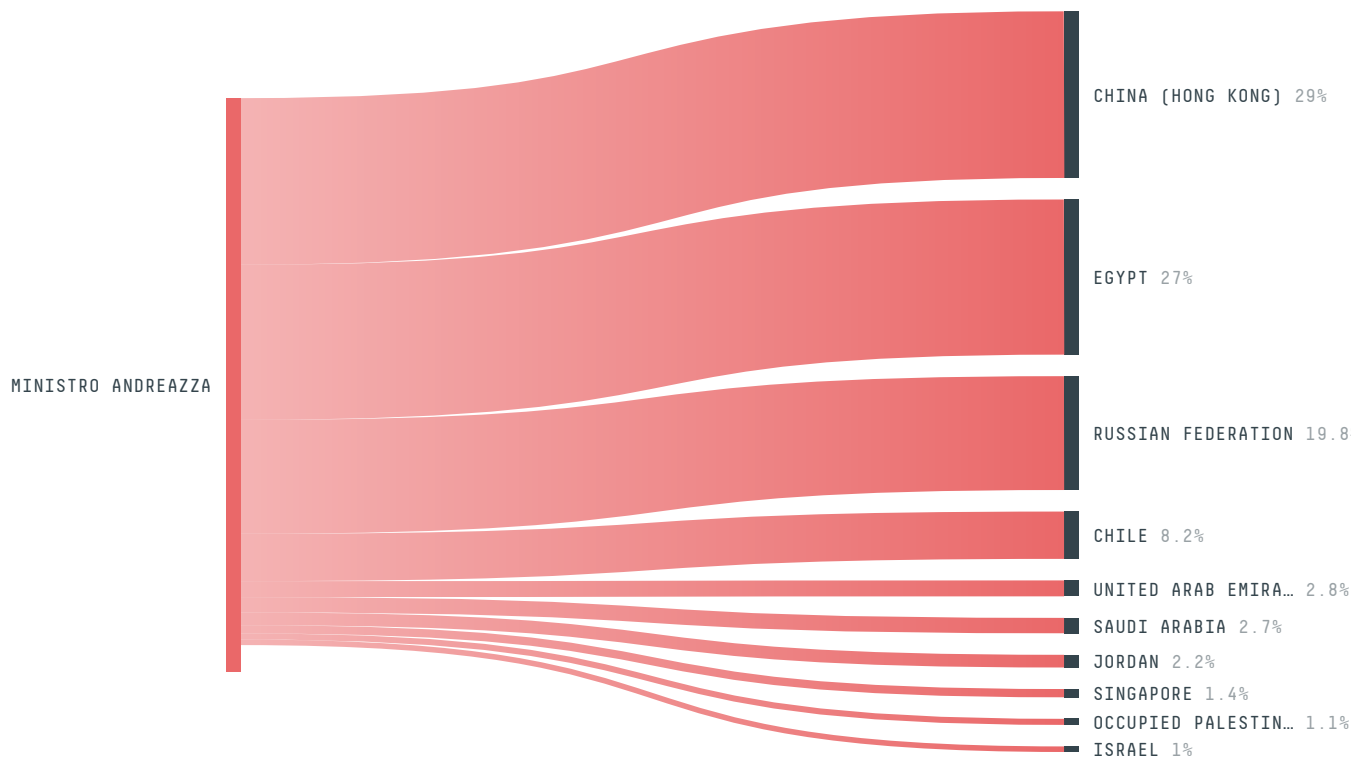
DEFORESTATION TRAJECTORY OF MINISTRO ANDREAZZA



TOP TRADERS OF BEEF IN MINISTRO ANDREAZZA IN 2017



TOP IMPORTING COUNTRIES OF BEEF FROM MINISTRO ANDREAZZA IN 2017





Deforestation alerts in Ministro Andreazza, Rondônia, Brazil

There were **0** GLAD alerts reported in the week of the **18th of May 2020**. This was **normal** compared to the same week in previous years.



Trase is a partnership between



In collaboration with



and many other organizations and individuals.

Donors



[Terms of Use](#) · [Privacy policy](#) · [Cookie policy](#) · [Contact us](#)