



trase

Alta floresta d'oeste

COMMODITY YEAR COUNTRY BIOME
Beef 2017 Brazil Amazonia

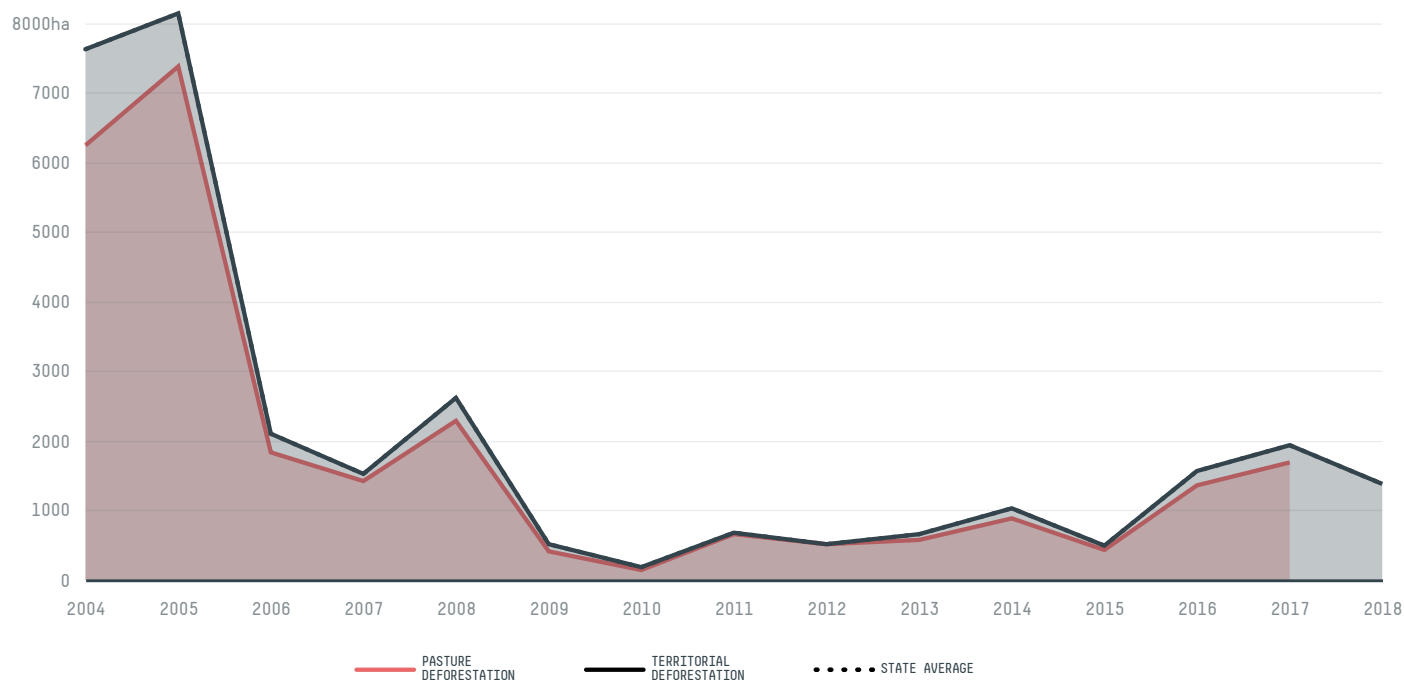
PASTURE AREA
239,056.6 ha

The largest exporter of beef in Alta Floresta D'oeste was Jbs, which accounted for 41.8% of the total exports, and the main destination was China (Hong Kong).


AGRICULTURAL INDICATORS	SCORE
Pasture area	239,056.6 ha
ENVIRONMENTAL INDICATORS	SCORE
Pasture deforestation	1,682.9 ha
Territorial deforestation	1,931 ha
CO2 emissions from pasture deforestation	991,439.5 t CO2
Land-based CO2 emissions	1,138,103.3 t CO2
Water scarcity	2 / 7

SOCIO-ECONOMIC INDICATORS	SCORE
GDP per capita	- USD/capita
GDP from agriculture	- %
Human Development Index	0.641 /1
Smallholder dominance	58 %
Reported cases of forced labour	-
Reported cases of land conflicts	3
Population	25,728
TERRITORIAL GOVERNANCE	SCORE
Legal Reserve deficit	5,366.3 ha
Legal Reserve deficit as a % of private land	1.5 %
Protected vegetation in private land	209,349.3 ha
Unprotected vegetation in private land	35,982.2 ha
Number of environmental embargoes	2
ACTOR COMMITMENTS	SCORE


DEFORESTATION TRAJECTORY OF ALTA FLORESTA D'OESTE



TOP TRADERS OF BEEF IN ALTA FLORESTA D'OESTE IN 2017




TOP IMPORTING COUNTRIES OF BEEF FROM ALTA FLORESTA D'OESTE IN 2017




Trase is a partnership between

 Stockholm Environment Institute

 Global Canopy Programme

In collaboration with

 vizzuality

 The European Forest Institute

and many other organizations and individuals.

Donors

 The Global Environment Facility

 WWF


 Europe

 Gordon and Betty Moore Foundation

 The Nature Conservancy

 Department for International Development

 Formas

 Norway's International Climate and Forest Initiative (NICFI)

[Terms of Use](#) · [Privacy policy](#) · [Cookie policy](#) · [Contact us](#)