



trase

Cotegipe

COMMODITY YEAR COUNTRY BIOME
Beef 2017 Brazil Cerrado

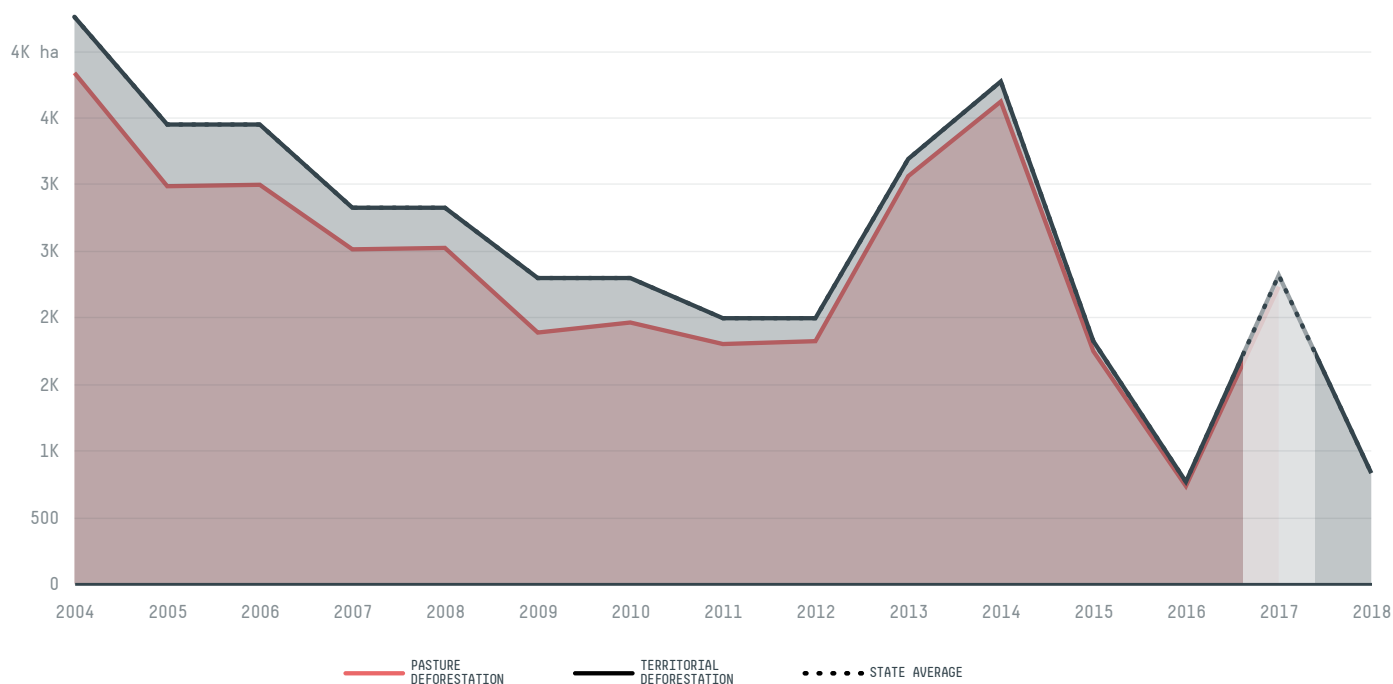
PASTURE AREA
102,252.3 ha

The largest exporter of beef in Cotegipe was Jbs, which accounted for 73.4% of the total exports, and the main destination was China (Hong Kong).

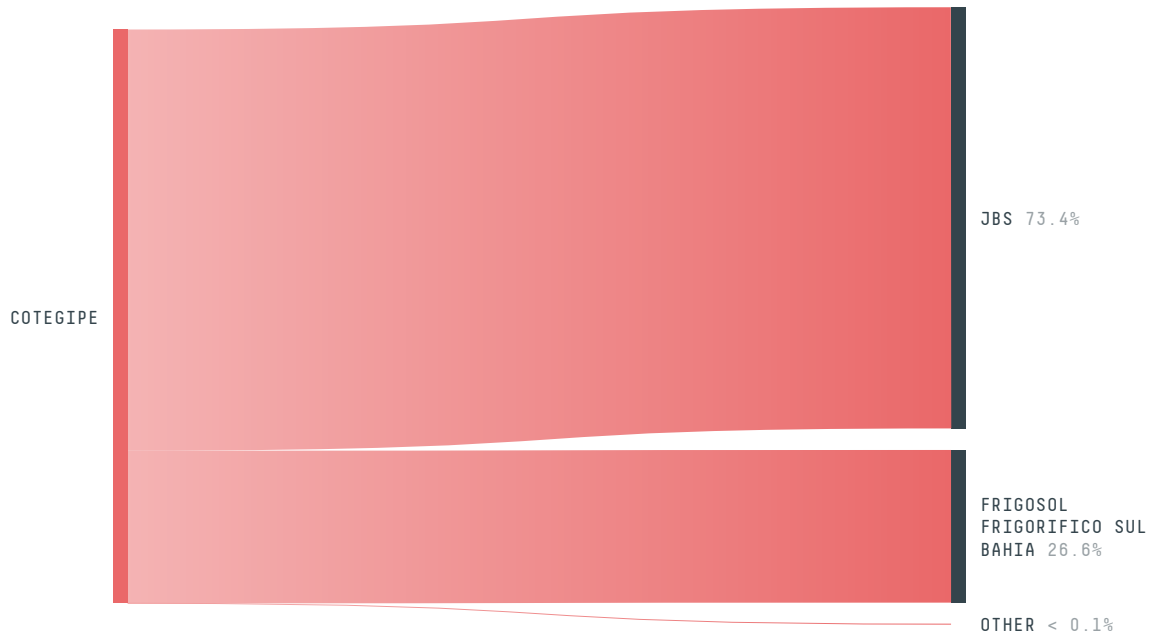
AGRICULTURAL INDICATORS	SCORE
Pasture area	102,252.3 ha
ENVIRONMENTAL INDICATORS	SCORE
Pasture deforestation	2,228 ha
Cattle deforestation per tonne	0.4 ha/t
Territorial deforestation	2,319 ha
Land-based CO2 emissions	368,788.6 t CO2
Water scarcity	2 /7
CO2 emissions from pasture deforestation	354,640.3 t CO2

SOCIO-ECONOMIC INDICATORS	SCORE
GDP per capita	- USD/capita
GDP from agriculture	- %
Human Development Index	0.59 /1
Smallholder dominance	14 %
Reported cases of forced labour	-
Reported cases of land conflicts	1
Population	14,390
TERRITORIAL GOVERNANCE	SCORE
Legal Reserve deficit	169.5 ha
Legal Reserve deficit as a % of private land	0.1 %
Protected vegetation in private land	49,906.5 ha
Unprotected vegetation in private land	159,569.3 ha
Number of environmental embargoes	0
ACTOR COMMITMENTS	SCORE

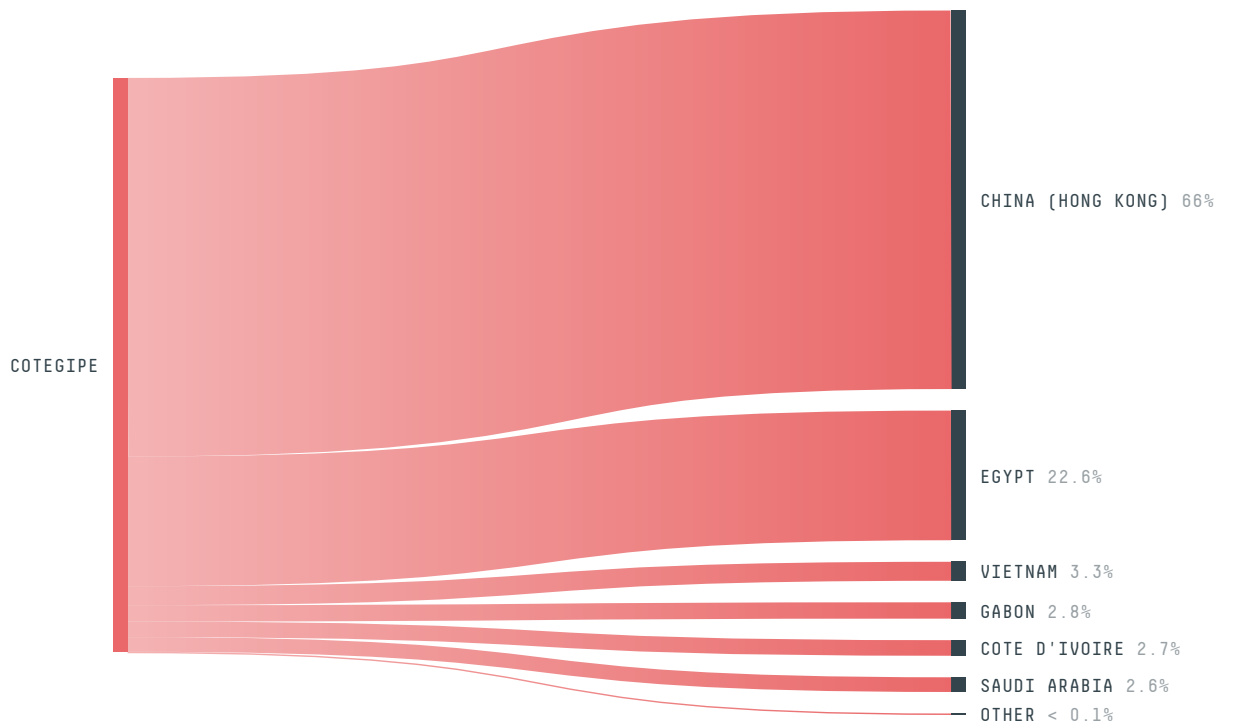
DEFORESTATION TRAJECTORY OF COTEGIPE



TOP TRADERS OF BEEF IN COTEGIPE IN 2017



TOP IMPORTING COUNTRIES OF BEEF FROM COTEGIPE IN 2017



Trase is a partnership between

 Stockholm Environment Institute

 Global Canopy Programme

In collaboration with

 vizzuality

 The European Forest Institute

and many other organizations and individuals.

Donors

 The Global Environment Facility

 WWF


 Europe

 Gordon and Betty Moore Foundation

 The Nature Conservancy

 Department for International Development

 Formas

 Norway's International Climate and Forest Initiative (NICFI)

[Terms of Use](#) · [Privacy policy](#) · [Cookie policy](#) · [Contact us](#)