



# trase

## Itaju do colonia

COMMODITY YEAR COUNTRY BIOME  
**Beef 2017 Brazil Mata atlantica**

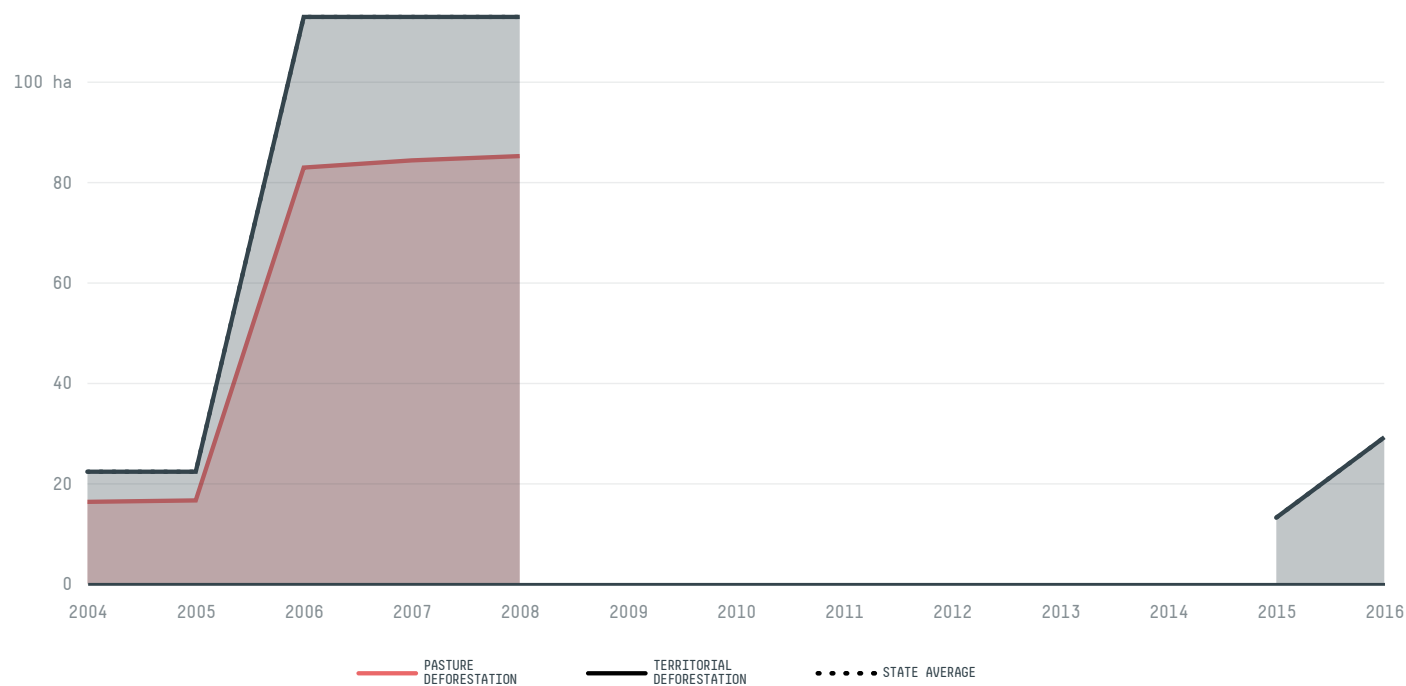
PASTURE AREA  
**79,426.2 ha**

The largest exporter of beef in Itaju Do Colonia was Jbs, which accounted for 71.9% of the total exports, and the main destination was China (Hong Kong).


AGRICULTURAL INDICATORS	SCORE
Pasture area	79,426.2 ha
ENVIRONMENTAL INDICATORS	SCORE
Pasture deforestation	- ha
Cattle deforestation per tonne	- ha/t
Territorial deforestation	- ha
Land-based CO2 emissions	- t CO2
Water scarcity	5 /7
CO2 emissions from pasture deforestation	- t CO2

SOCIO-ECONOMIC INDICATORS	SCORE
GDP per capita	- USD/capita
GDP from agriculture	- %
Human Development Index	0.592 /1
Smallholder dominance	12 %
Reported cases of forced labour	-
Reported cases of land conflicts	-
Population	7,507
TERRITORIAL GOVERNANCE	SCORE
Legal Reserve deficit	2,262.1 ha
Legal Reserve deficit as a % of private land	6.2 %
Protected vegetation in private land	3,643 ha
Unprotected vegetation in private land	982.5 ha
Number of environmental embargoes	0
ACTOR COMMITMENTS	SCORE


## DEFORESTATION TRAJECTORY OF ITAJU DO COLONIA



## TOP TRADERS OF BEEF IN ITAJU DO COLONIA IN 2017




## TOP IMPORTING COUNTRIES OF BEEF FROM ITAJU DO COLONIA IN 2017



Trase is a partnership between

 Stockholm Environment Institute

 Global Canopy Programme

In collaboration with

 vizzuality

 The European Forest Institute

and many other organizations and individuals.

Donors

 The Global Environment Facility

 WWF

 Europe

 Gordon and Betty Moore Foundation

 The Nature Conservancy

 Department for International Development

 Formas

 Norway's International Climate and Forest Initiative (NICFI)

[Terms of Use](#) · [Privacy policy](#) · [Cookie policy](#) · [Contact us](#)