



trase

Canavieiras

COMMODITY YEAR COUNTRY BIOME
Beef 2017 Brazil Mata atlantica

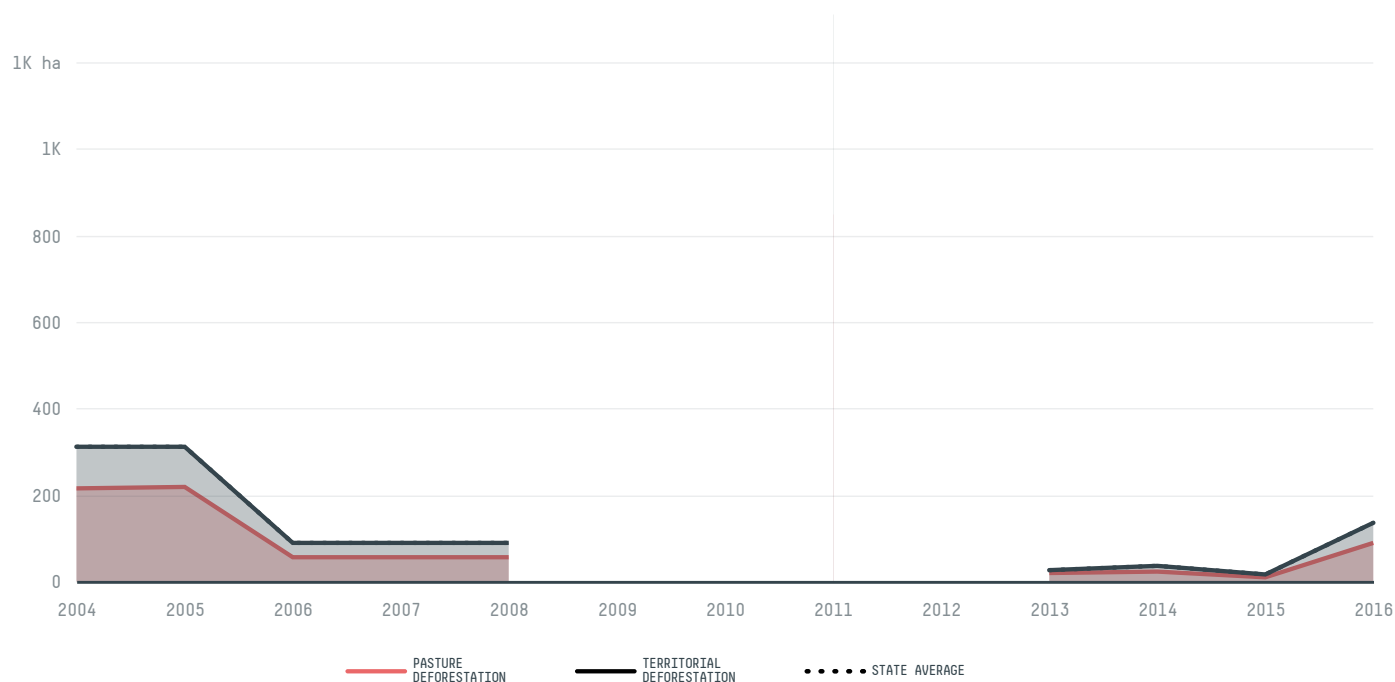
PASTURE AREA
48,806.7 ha

The largest exporter of beef in Canavieiras was Frigosol Frigorifico Sul Bahia, which accounted for 52.9% of the total exports, and the main destination was China (Hong Kong).


AGRICULTURAL INDICATORS	SCORE
Pasture area	48,806.7 ha
ENVIRONMENTAL INDICATORS	SCORE
Pasture deforestation	- ha
Cattle deforestation per tonne	- ha/t
Territorial deforestation	- ha
Land-based CO2 emissions	- t CO2
Water scarcity	3 /7
CO2 emissions from pasture deforestation	- t CO2

SOCIO-ECONOMIC INDICATORS	SCORE
GDP per capita	- USD/capita
GDP from agriculture	- %
Human Development Index	0.59 /1
Smallholder dominance	27 %
Reported cases of forced labour	-
Reported cases of land conflicts	-
Population	33,570
TERRITORIAL GOVERNANCE	SCORE
Legal Reserve deficit	1,447.6 ha
Legal Reserve deficit as a % of private land	6.4 %
Protected vegetation in private land	2,050 ha
Unprotected vegetation in private land	763.8 ha
Number of environmental embargoes	7
ACTOR COMMITMENTS	SCORE

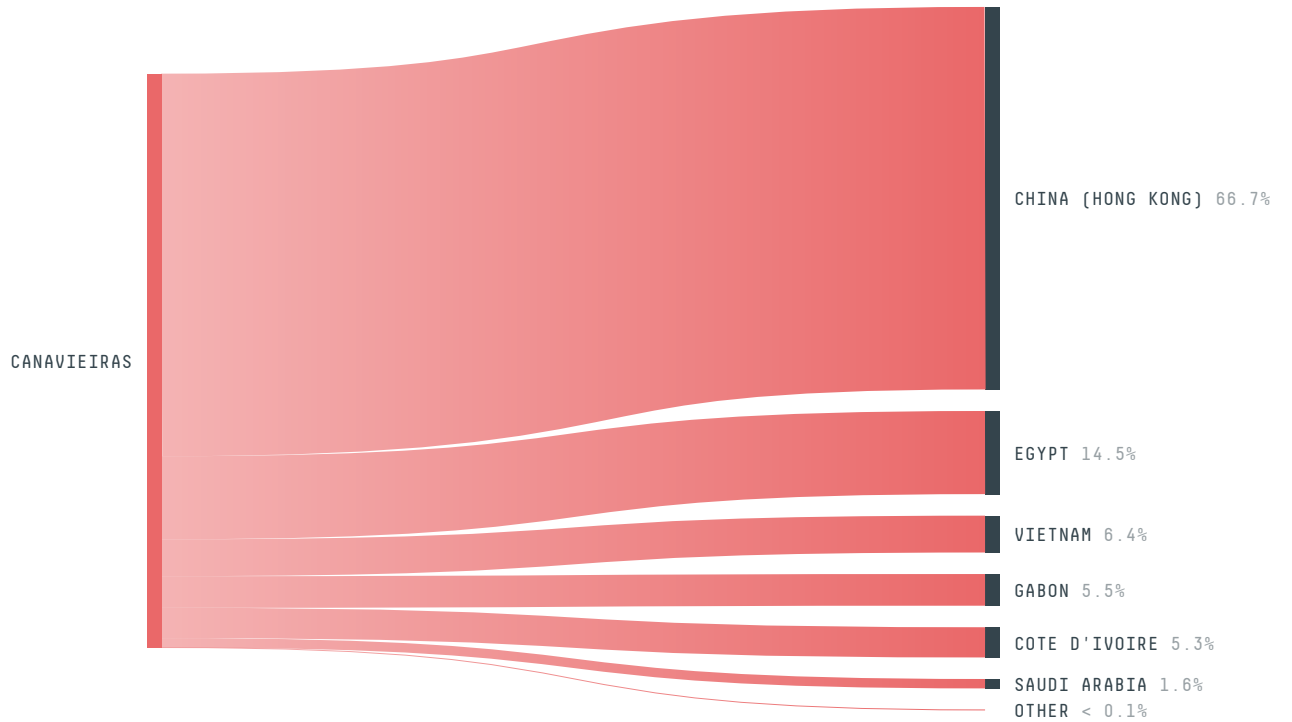
DEFORESTATION TRAJECTORY OF CANAVIEIRAS



TOP TRADERS OF BEEF IN CANAVIEIRAS IN 2017




TOP IMPORTING COUNTRIES OF BEEF FROM CANAVIEIRAS IN 2017





Trase is a partnership between

 Stockholm Environment Institute

 Global Canopy Programme

In collaboration with

 vizzuality

 The European Forest Institute

and many other organizations and individuals.

Donors

 The Global Environment Facility

 WWF


 Europe

 Gordon and Betty Moore Foundation

 The Nature Conservancy

 Department for International Development

 Formas

 Norway's International Climate and Forest Initiative (NICFI)

[Terms of Use](#) · [Privacy policy](#) · [Cookie policy](#) · [Contact us](#)