



# trase

## Vereda

COMMODITY YEAR COUNTRY BIOME  
**Beef 2017 Brazil Mata atlantica**

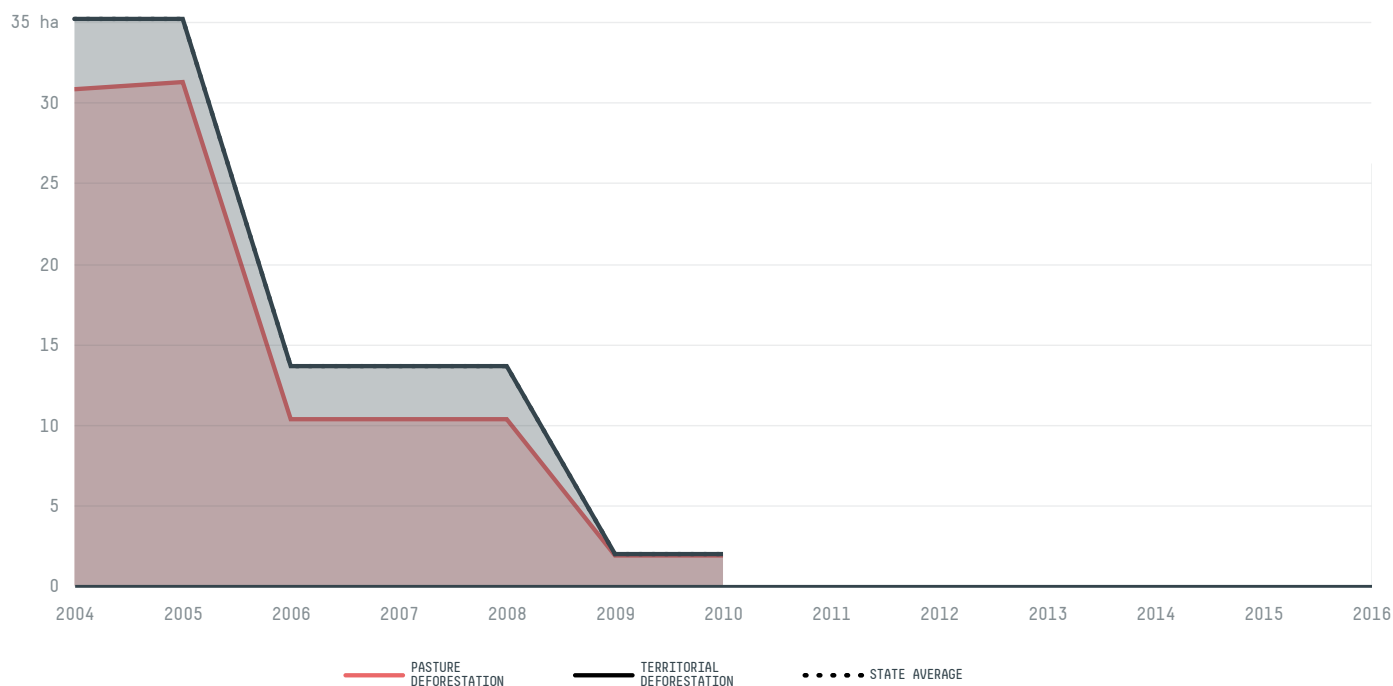
PASTURE AREA  
**55,249 ha**

The largest exporter of beef in Vereda was Jbs, which accounted for 63.5% of the total exports, and the main destination was China (Hong Kong).


<b>AGRICULTURAL INDICATORS</b>	<b>SCORE</b>
Pasture area	55,249 ha
<b>ENVIRONMENTAL INDICATORS</b>	<b>SCORE</b>
Pasture deforestation	- ha
Cattle deforestation per tonne	- ha/t
Territorial deforestation	- ha
Land-based CO2 emissions	- t CO2
Water scarcity	2 /7
CO2 emissions from pasture deforestation	- t CO2

SOCIO-ECONOMIC INDICATORS	SCORE
GDP per capita	- USD/capita
GDP from agriculture	- %
Human Development Index	0.577 /1
Smallholder dominance	32 %
Reported cases of forced labour	-
Reported cases of land conflicts	-
Population	6,781
TERRITORIAL GOVERNANCE	SCORE
Legal Reserve deficit	3,539.6 ha
Legal Reserve deficit as a % of private land	7.9 %
Protected vegetation in private land	1,527.2 ha
Unprotected vegetation in private land	33.8 ha
Number of environmental embargoes	0
ACTOR COMMITMENTS	SCORE

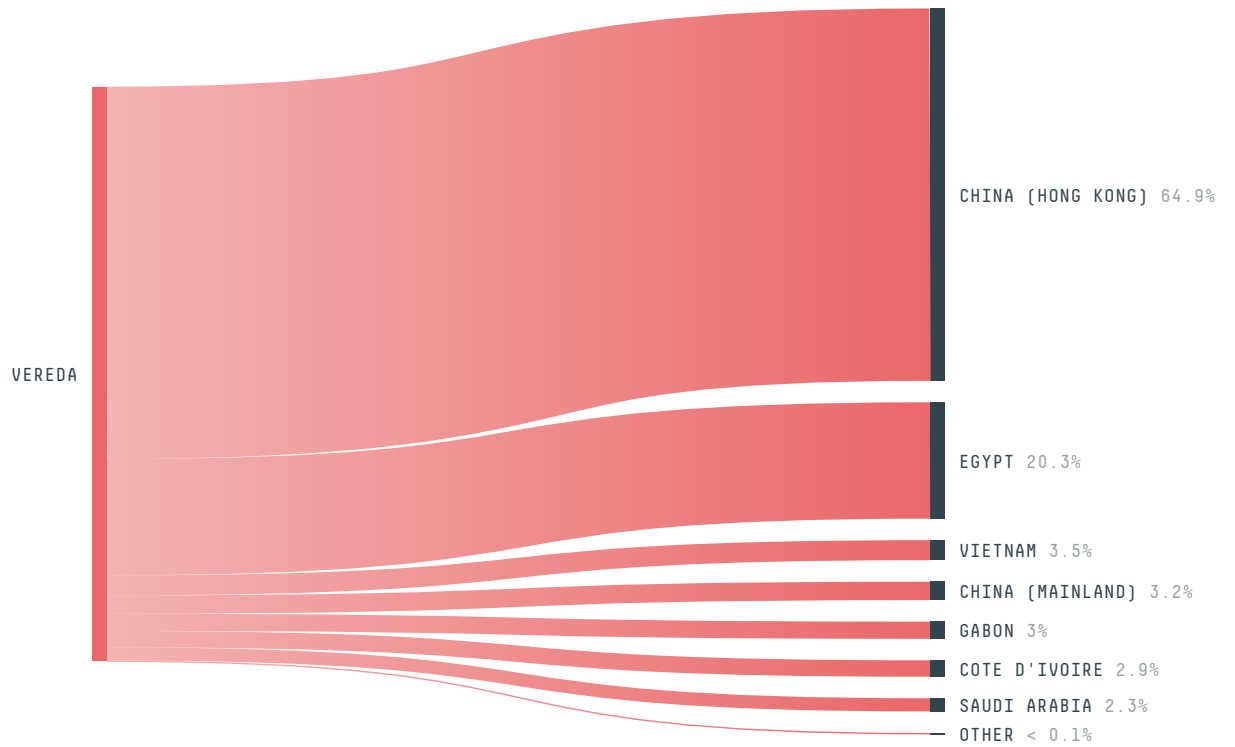
## DEFORESTATION TRAJECTORY OF VEREDA



## TOP TRADERS OF BEEF IN VEREDA IN 2017




## TOP IMPORTING COUNTRIES OF BEEF FROM VEREDA IN 2017



Trase is a partnership between

 Stockholm Environment Institute

 Global Canopy Programme

In collaboration with

 vizzuality

 The European Forest Institute

and many other organizations and individuals.

Donors

 The Global Environment Facility

 WWF

 Europe

 Gordon and Betty Moore Foundation

 The Nature Conservancy

 Department for International Development

 Formas

 Norway's International Climate and Forest Initiative (NICFI)

[Terms of Use](#) · [Privacy policy](#) · [Cookie policy](#) · [Contact us](#)