



trase

Jussari

COMMODITY YEAR COUNTRY BIOME STATE
Beef 2017 Brazil Mata atlantica Bahia

PASTURE AREA
14,786.9 ha

The largest exporter of beef in Jussari was Frigosol Frigorifico Sul Bahia, which accounted for 89.4% of the total exports, and the main destination was China (Hong Kong).

AGRICULTURAL INDICATORS	SCORE	STATE RANKING
Pasture area	14,786.9 ha	332
Cattle stocking rate	0.8 heads/ha	19

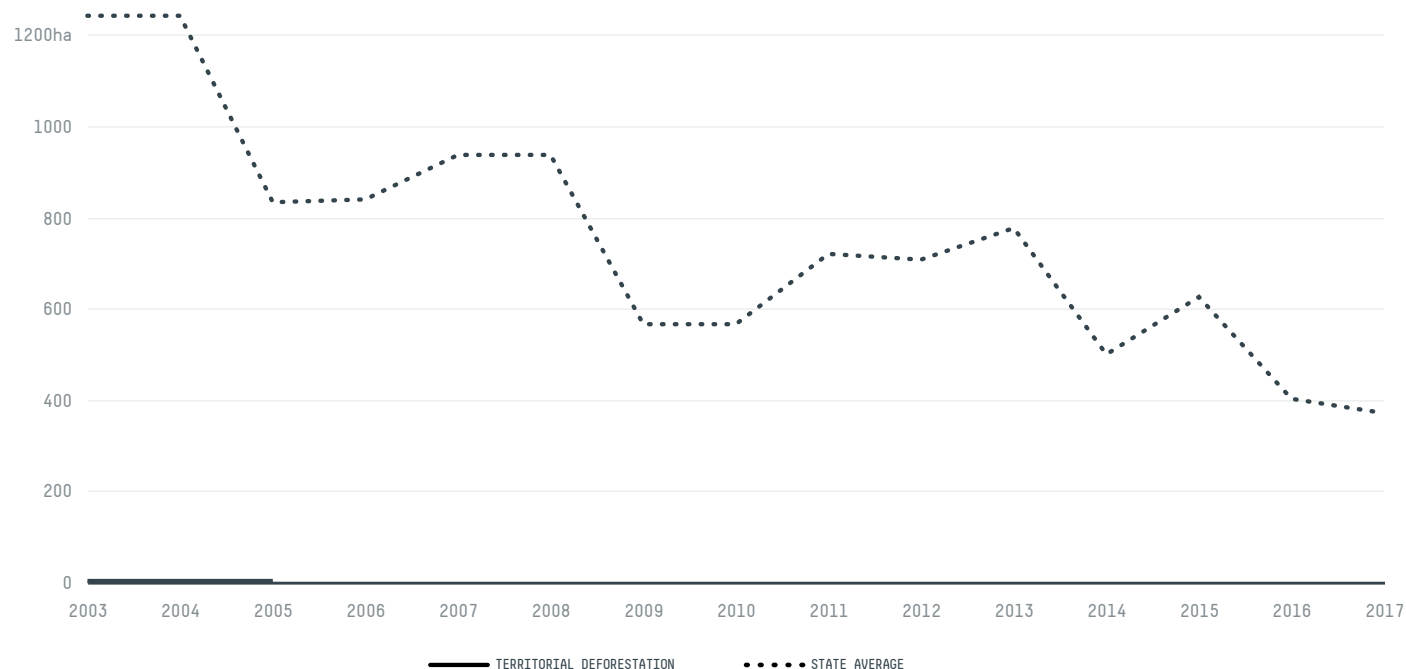
ENVIRONMENTAL INDICATORS	SCORE	STATE RANKING
Cattle deforestation per tonne	0 ha/t	163
Pasture deforestation	- ha	-
CO2 emissions from cattle deforestation per tonne	0 t CO2/t	163
CO2 emissions from pasture deforestation	- t CO2	-
Territorial deforestation	0 ha	42
Land based CO2 emissions	0 t CO2	42
Water scarcity	5 /7	3

SOCIO-ECONOMIC INDICATORS	SCORE	STATE RANKING
GDP per capita	- USD/capita	-
GDP from agriculture	- %	-
Human Development Index	0.567 /1	106
Smallholder dominance	21 %	-
Reported cases of forced labour	-	-
Reported cases of land conflicts	-	-
Population	6,493	396

TERRITORIAL GOVERNANCE	SCORE	STATE RANKING
Legal Reserve deficit	522.2 ha	86
Legal Reserve deficit as a % of private land	11.4 %	-
Protected vegetation in private land	75.4 ha	-
Unprotected vegetation in private land	0.6 ha	399
Number of environmental embargoes	0	11

ACTOR COMMITMENTS	SCORE	STATE RANKING
Cattle products traded under zero deforestation commitment	0 %	1


DEFORESTATION TRAJECTORY OF JUSSARI



TOP TRADERS OF BEEF IN JUSSARI IN 2017



TOP IMPORTING COUNTRIES OF BEEF FROM JUSSARI IN 2017





Deforestation alerts in Jussari, Bahia, Brazil

There were **0** GLAD alerts reported in the week of the **18th of May 2020**. This was **low** compared to the same week in previous years.



Trase is a partnership between

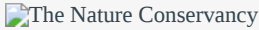


In collaboration with



and many other organizations and individuals.

Donors



[Terms of Use](#) · [Privacy policy](#) · [Cookie policy](#) · [Contact us](#)