



trase

Itapebi

COMMODITY YEAR COUNTRY BIOME STATE
Beef 2017 Brazil Mata atlantica Bahia

PASTURE AREA
61,509.1 ha

The largest exporter of beef in Itapebi was Jbs, which accounted for 70.9% of the total exports, and the main destination was China (Hong Kong).

AGRICULTURAL INDICATORS	SCORE	STATE RANKING
Pasture area	61,509.1 ha	114
Cattle stocking rate	0.9 heads/ha	18

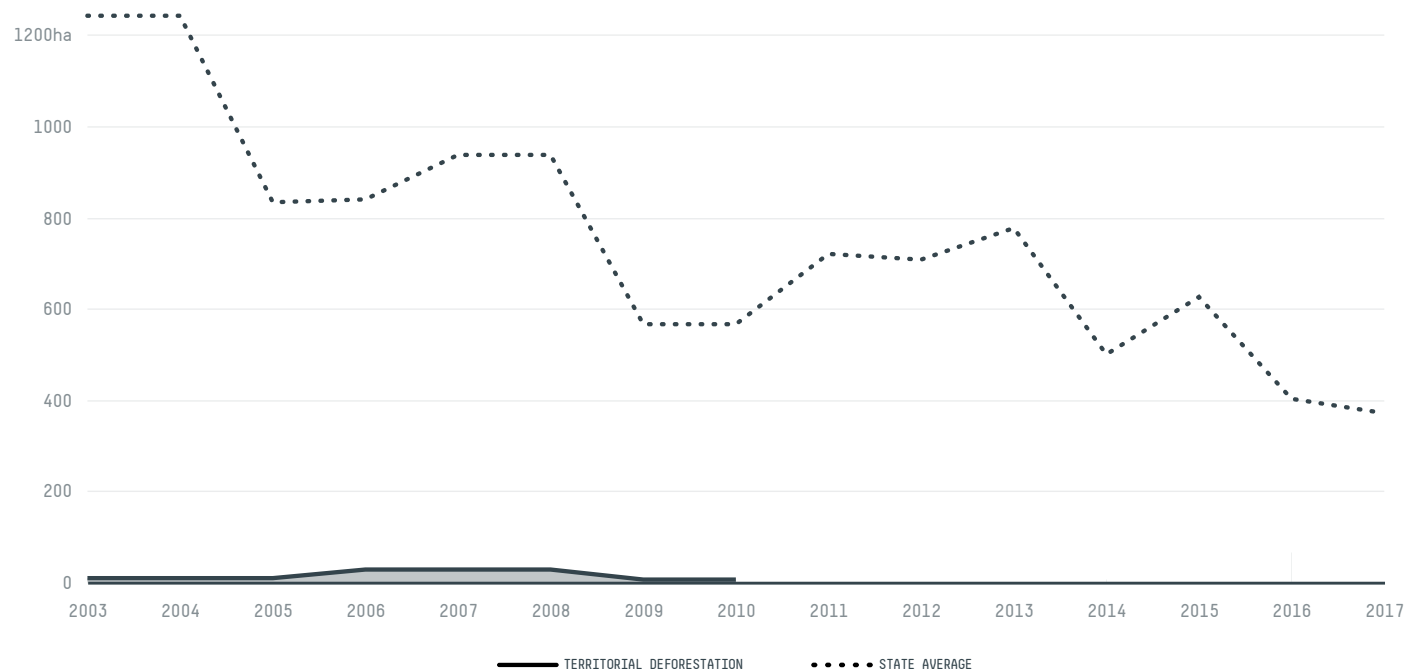
ENVIRONMENTAL INDICATORS	SCORE	STATE RANKING
Cattle deforestation per tonne	0 ha/t	118
Pasture deforestation	- ha	154
CO2 emissions from cattle deforestation per tonne	0.3 t CO2/t	109
CO2 emissions from pasture deforestation	- t CO2	-
Territorial deforestation	0 ha	42
Land based CO2 emissions	0 t CO2	42
Water scarcity	2 /7	6

SOCIO-ECONOMIC INDICATORS	SCORE	STATE RANKING
GDP per capita	- USD/capita	-
GDP from agriculture	- %	-
Human Development Index	0.572 /1	101
Smallholder dominance	6 %	-
Reported cases of forced labour	-	-
Reported cases of land conflicts	-	-
Population	10,942	329

TERRITORIAL GOVERNANCE	SCORE	STATE RANKING
Legal Reserve deficit	3,485.5 ha	27
Legal Reserve deficit as a % of private land	8.7 %	-
Protected vegetation in private land	2,374.3 ha	-
Unprotected vegetation in private land	340.5 ha	313
Number of environmental embargoes	2	9

ACTOR COMMITMENTS	SCORE	STATE RANKING
Cattle products traded under zero deforestation commitment	0 %	1

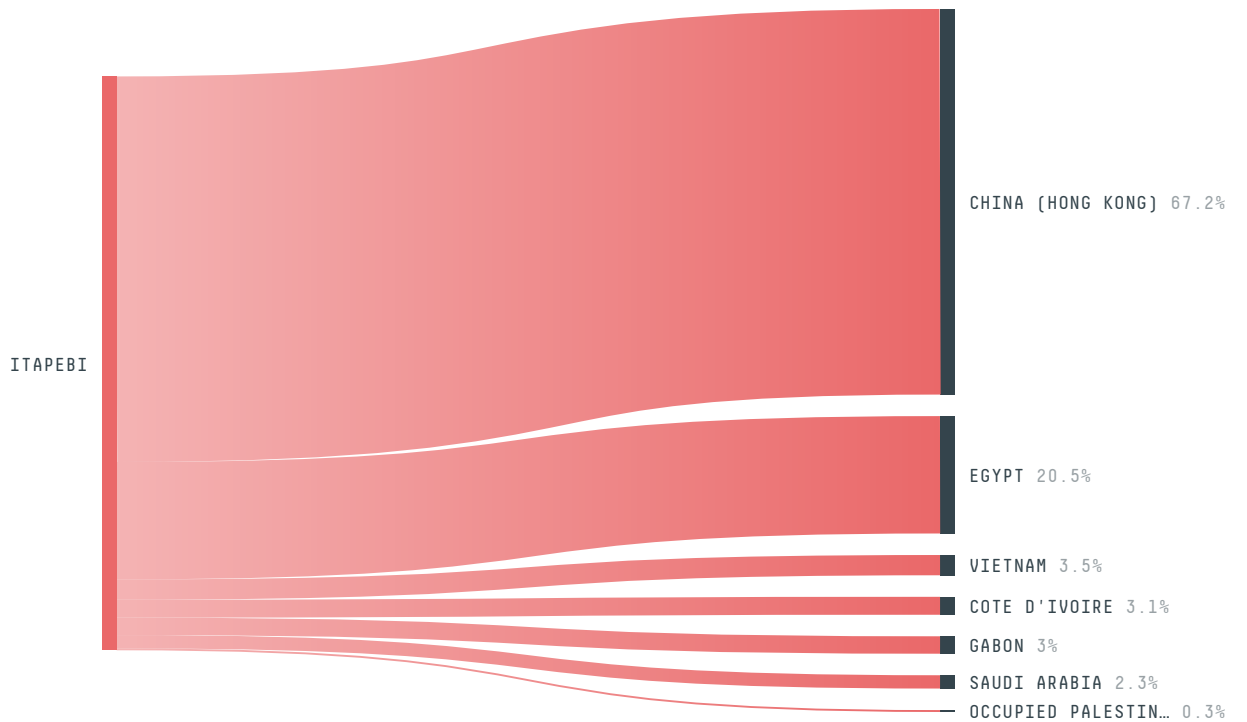
DEFORESTATION TRAJECTORY OF ITAPEBI



TOP TRADERS OF BEEF IN ITAPEBI IN 2017



TOP IMPORTING COUNTRIES OF BEEF FROM ITAPEBI IN 2017






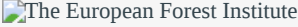
There were **0** GLAD alerts reported in the week of the **18th of May 2020**. This was **normal** compared to the same week in previous years.



Trase is a partnership between




In collaboration with



and many other organizations and individuals.

Donors



[Terms of Use](#) · [Privacy policy](#) · [Cookie policy](#) · [Contact us](#)